



2020



LOUISIANA'S CAJUN & CREOLE
CYCLING FESTIVAL



A HUGE CYCLE ZYDECO THANK YOU
TO OUR EXCLUSIVE 2020 - 2021 PHOTO SPONSOR



WE'LL POST THE PHOTOS FROM CYCLE
ZYDECO 2020 HERE AFTER THE EVENT!
ASK ABOUT OUR PRINTED PHOTOBOOK.



GILES SUBARU
6141 Johnston St, Lafayette, LA 70503
866-730-0639

BIENVENUE A TOUS AU CYCLE ZYDECO 2020!

Editorial by Scott Schilling

Welcome To Cycle Zydeco 2020, The Special Edition

Bienvenue à tous au Cycle Zydeco 2020, l'édition spéciale! Thanks to all you intrepid, fun seeking cyclists that are attending what is sure to be the most intimate Cycle Zydeco parties ever. Cleanliness and safety are always top of our mind when planning and training for the event. Whether it is a virus, a car or fellow cyclists there are always dangers around us we must navigate and cyclists are as adept to managing a risky environment as any. In these especially sensitive times please give extra courtesy to those around you, respect their space and give them the distance that makes them comfortable, just like riding a bike.

Planning events through challenges is simply a way of life. In 2016 we had to completely reroute the course away from Eunice because FEMA consumed all the hotel space in the area after a Fall flooding event. The tragedy was that the Cycle Zydeco could no longer include Fred's in Mamou into the program. However, we were able to add Saturday in Breaux Bridge which brought Zydeco Breakfast at Buck and Johnny's into the program as well as Cankton Country Bar.

This year we are making another substantial routing change that will reduce our overnights towns to 2 down from 4. The route will now be a quasi hub and spoke versus a large loop. The benefits to these changes are: 1) shorter shuttle routes for hotel guests, 2) less packing and setup for campers, 3) less stress on our volunteers to pack up and move everyday, especially on the final day which had

difficult time constraints. One of the key elements to making the decision to move to this two stop route came from our efforts to survey past riders and we frequently heard, "We just love your volunteer." No doubt this configuration will provide much less stress on the volunteers, and therefore happier volunteers.

Speaking of volunteers, this could not happen without all of their support. We have several long time volunteers who will not be joining us this year but we look forward to seeing them again in the near future after this hiatus. You will have the continued support of Roy, Leroy, Kerry, Frederic, Tim (Mr. Mary), Jeff, Carolyn, Ralph, Jack & special 'Thank You' to Flossie for all the work in the office and warehouse during the months leading up to today.

Finally but importantly, I would welcome Ms. Ray Cloutier to our Cycle Zydeco family. She has been an excellent addition to our team joining us in January of 2020. With her enthusiasm, creativity and high level of commitment she is an ideal person to lead the Cycle Zydeco experience to the next level as well as the other events we put on. Please be sure to join us in April 2021 for the next Cycle Zydeco and see what she can bring to the table. Dates for 2021 are April 7-11 (the week after Easter) and that date corresponds with the Boudin Festival in Scott, LA.

Thank You & Be Safe,

Scott Schilling



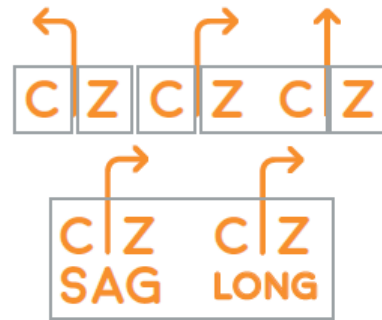
TABLE OF CONTENTS

GENERAL INFORMATION	4
Ride Safety, Support, and Navigation	5
Parking, Day Bags, Luggage, Shuttles	6
Food, Drinks, And Fun	7
Cycle Zydeco Gear and Supplies	8

DAY BY DAY

Wednesday Itinerary	10
Vermilionville Tune-Up Party	12
Lafayette, LA	13
Lafayette Map	14
Thursday Itinerary	16
Thursday Stops & Activities	18
Thursday Destination: Breaux Bridge	19
Thursday Route Map	20
Thursday Break Out Maps	21
Friday Itinerary	24
Friday Stops and Activities	25
Friday Destination: Breaux Bridge	26
Friday Route Map	28
Friday Break Out Maps	29
Saturday Itinerary	30
Saturday Stops and Activities	31
Saturday Destination: Lafayette	33
Saturday Route Map	36
Saturday Break Out Maps	37
Sunday Itinerary	38
Sunday Stops & Activities	40
Sunday Destination: Scott/Lafayette	41
Sunday Route Map	42
Sunday Break Out Maps	43

ROAD MARKINGS



All of the CZ road markings will be neon orange. There will be at least two marks before the turn and one at the turn. There will occasionally be signs along the route to mark to a turn.

MAP LEGEND

	Main Route
	Long Route
	Optional Route
	Main Route Mileage
	Long Route Mileage
	Optional Route Mileage
	Look out for chickens!
	Support and Gear: Aid Stations
	Points of Interest
	Shuttle Points
	Restaurants
	Bars
	Zydeco Bucks Accepted

SAG FOOD

Rest areas are generally stocked with water, powerade, and snacks. Sometimes you may find a surprise like a praline or watermelon.

RIDE SUPPORT CONTACT INFO

Please save these numbers in your phone and keep your phone charged!

GENERAL INFORMATION

Scott Schilling 337-781-9416
 Ms. Ray Cloutier 337-739-0543
 Frédéric Dardant 337-296-7522

EMERGENCY SUPPORT & GEAR

Scott Schilling 337-781-9416
 Frédéric Dardant 337-296-7522
 Roy Landry 337-298-1684
 Leroy Richard 945-0588

SHUTTLES SERVICES

Mike Richard 337-278-5579

GENERAL INFORMATION

RIDER SAFETY & ROUTE SUPPORT, NAVIGATION

RIDER SAFETY PLEDGE

If you have an emergency on the road IMMEDIATELY call 911, then call the CZ Support Team.

Wear helmet at ALL times while on your bike. **NO HELMET, NO RIDE.**

Please ride safely and follow all traffic signs and signals.

Please be courteous and respectful to other riders. Please ride in single file when a car or truck is behind you.

Do NOT ride more than two abreast, in accordance with Louisiana Law.

Do NOT be a road hog. Yield to other riders trying to pass you.

Ride as far to the right as is practical, except when making a left turn, or when going straight at a right turn only lane.

Do NOT ride before daylight or after dusk without proper lighting.

If you have to stop for any reason, please get completely off of the road so you do not put other riders in danger.

Do NOT remove or eat any road kill.

PLEASE NOTE:

Should you need assistance, please find a volunteer or call the support team.

Each day riders will have the option of a main or long route.

Know, follow, and respect the Cycle Zydeco Safety Pledge (above).

Stationary SAGs (Support And Gear) generally have restrooms, water, and limited food.

Rolling SAGs have water and gear.



PRIMAL

20% OFF
CYCLING APPAREL

USE CODE
20CycleZydeco2020

@primalwear.com



GENERAL INFORMATION

PARKING, DAY BAGS, LUGGAGE, & SHUTTLES



Dude, Where's My Car?

[1] You can lock your bike Wednesday night to one of our racks outside at Beaver Park (Overnight security will be provided)

[2] If you are staying in a Lafayette hotel every night then you can drive over Thursday morning and drop off your bike at Vermilionville, then drive back to the your hotel to park your vehicle, and catch the shuttle from one of our designate pick up locations to return Vermilionville

[3] If you are camping or staying at the Breaux Bridge hotels and need long-term parking; then you can park your vehicles at the Vermilionville. Be sure to have your parking pass clearly visible on the dashboard.

Shuttle Services

You will need to utilize our shuttles from time to time. Please be sure to have your wrist bands on to ride the shuttles. You are permitted to bring adult beverages on the shuttles. We will try to have a set shuttle schedule posted for each day. Please see the website for the schedule. If the drivers feel a need to adjust routes or times they will do so on their own but we will not be able to update the web page.

Day Bags

If you are staying in a hotel we recommend that you bring a day bag with you for the ride. You can bring your day bag on the shuttle and drop it in the luggage trailer before you ride. Then pick it up when you arrive at the destination.

Pack your dancing shoes, some soap and shampoo, a towel, and a change of clothes. Then you can use the shower in the campsite and be refreshed and ready to party without having to shuttle to the hotel and back.

Luggage Trailers

If you are camping, staying in a Breaux Bridge hotel, or bringing a day bag from Lafayette, you will need to use the luggage trailers.

When you check-in, you will receive colored luggage tags to attach to your bag. Please write your name, cell, and place of lodging on the tags and secure them to your luggage. When you get to the ride destination, the luggage will be unloaded in different areas, each area corresponding to a different color. That way you will be able to find your bag easily.

PLEASE NOTE: Loading and unloading luggage is one of the most physically demanding tasks our volunteers undertake during the ride. We ask that you save our volunteers some effort and load your luggage in the trailer yourself. Try to group your bags by like color.



Zydeco Bucks Participating Businesses

Lafayette

Prejean's
Johnson's Boucanière
Borden's Ice Cream
Olde Tyme Grocery
Pamplona Tapas Bar
DeanO's Pizza (both locations)
Cuisine de Maman
Café 20.3
Cajun Food Tours

Broussard

Ton's Drive In

St. Martinville

Kajun King Restaurant
St. John Restaurant

Breaux Bridge

Buck & Johnny's
Tante Marie's
Chez Jacqueline
Café Sydnie Mae
Sweet LouEE's

Henderson

McGee's Landing
Beaucoup Cajun
Superette
Atchafalaya Basin
Landing & Swamp Tours

Arnaudville

Little Big Cup
Bayou Teche Brewery
Sunset Antique Market
(The Barns)


Carencro

Guilbeau's Pharmacy
Pogie's Pour house
Cankton Country Bar

Scott

Fezzo's
Coffee Depot

GENERAL INFORMATION FOOD, DRINKS, & FUN



Zydeco Bucks

Each full time participant will receive \$35 in "Zydeco Bucks" and each Part-time Partier will receive \$15 in zydeco bucks. You can use the Zydeco Bucks to pay all or part of your bill at any of these businesses.

You can use your Zydeco Bucks at any of the locations on the route maps that are emphasized with (ZB). Zydeco Bucks cannot be used to buy drink tickets.

Scavenger Hunt

The Ultimate Competition

You can sign up at the expo or find the Scavenger Hunt booth at the daily staging area.

Some clues will be obvious, some will be obscure, but all will lead you on an adventure.

Join your fellow riders to participate in the Cycle Zydeco Scavenger Hunt and compete daily to win prizes and glory.

We provide a wide range of prizes from extra drink tickets and gift certificates to Cycle Zydeco merchandise and gift packages from our sponsors.

Catered Meals

Schedule

Wednesday

Dinner at Vermilionville by Cuisine de Maman

Saturday

Dinner at Rock'n'Bowl

Sunday

Post-Ride Lunch at Vermilionville by Cafe 20.3

All other meals are "on your own." We recommend using your Zydeco Bucks to maximize the flavor exposure!

CYCLE ZYDECO GEAR & SUPPLIES

FIND IT AT THE MERCH BOOTH EVERYDAY



2020 Cycle Zydeco Jersey
by Tony Bernard

Based on the artwork of our 2020 Featured Artist, internationally known Tony Bernard. We are proud to share "Bon Temp at the Bay" & "State Plate Gator" in the design of this year's jersey. While in the Lafayette area during Cycle Zydeco, stop by his studio and see all the wonder it holds.



Also, this year's design celebrates the French heritage of Louisiana, the victory of the LSU Tigers in this year's National Championship football game, and of course the purple, green and gold of MARDI GRAS !!! Laissez les bon temps rouler! (Let the good times roll!)

Everything You Need and More

The Cycle Zydeco Merchandise Booth will be there every day to provide you with the gear and accessories you will need for the ride. Whether it is a sweet pair of "Allons Rouler" (Let's Roll) gloves, a fresh toothbrush, or an extra 2020 jersey for when you wear you other one out, we have you covered.

The Merch Booth is also where you will go to buy extra drink tickets for the CZ Bar.

Merch Booth Sundries

- Headache Medicine
- Toothbrushes
- Toothpaste
- Sunscreen
- Disposable Shaving Razors
- Deodorant
- Hand Towels

Bug spray, hand sanitizer, and sample size soaps and shampoos available upon request.



CYCLE ZYDECO GEAR & SUPPLIES

FIND IT AT THE MERCH BOOTH EVERYDAY



2020 Cycle Zydeco Arm Warmers Purple



2020 Cycle Zydeco Gloves (Green on Yellow)



2020 Cycle Zydeco Shorts



Cycle Zydeco Arm Warmers Yellow



Cycle Zydeco Allons Rouler Gloves



2020 Cycle Zydeco Bibs



2020 Cycle Zydeco Cycling Cap with Yellow logo

CLICK TO ORDER
MERCHANDISE



WEDNESDAY

At a glance

10:00a - 7:00p: Cycle Zydeco Check-In Expo

11:00a - 10:00p: Shuttles from hotels to Vermilionville

12:00p - 10:30p: CZ Bar open

1:00p - 6:00p: Scavenger hunt Check-In

5:30p - 8:30p: Catered dinner by Vermilionville's Cuisine de Maman

5:30p - 6:30p: Zydeco dance lessons by Moriah Istre

6:30p - 9:30p: Performance by Chubby Carrier & The Bayou Swamp Band

10:30p: Last Call at Vermilionville

Parking Options

If you come in on Wednesday then you can lock your bikes up to our racks overnight outside at the expo & campgrounds. We will have security overnight and this is also the location for tent campers.

If you are staying at a Lafayette hotel every night: You can drive over Thursday morning and drop off your bike at Vermilionville, then drive back to your hotel, park your vehicle, and catch the shuttle back to Vermilionville.

If you are camping or staying at the designated destination hotels in Breaux Bridge, then you will park your vehicles in the designated long term parking at the Vermilionville/Beaver Park. Be sure to have your parking pass clearly visible on the dashboard.

RV parking will be at Beaver Park next to the tent camping area. Be sure to have your parking pass clearly visible on the dashboard. Daily shuttle service will be available to and from the ride.

Food & beverage

Breakfast and lunch are on your own today.

Cuisine de Maman will be serving lunch at Vermilionville from 11:00 - 2:00 and they will accept Zydeco Bucks. Other Zydeco Buck options include Cafe 20.3 on the Bayou.

Dinner will be catered by Vermilionville's Cuisine de Maman.

The CZ Bar will be at Vermilionville all day long. Drink tickets can be purchased at the merchandise booth which will be next door to the bar.

TUES - FRI:
7 AM - 3 PM

SAT:
7 AM - 5:30 PM

JOHNSON'S
BOUCANIERE
LAFAYETTE, LOUISIANA

CONTINUING A TRADITION SINCE 1937
1111 SAINT JOHN STREET (337) 269-8878

DAY 0

Check-In Expo at Vermillionville
300 Fisher Rd., Lafayette, LA

10:00 AM - 7:00 PM:

Cycle Zydeco Check-In Expo

Rider Check-In, Packet Pick up & Expo!

Pre-ordered bicycle rental pick up.

Shipped bicycle pick up.

Pre-ordered merchandise pick up

Campsite opens for tent campers & shower trailers available for campers

Overnight bicycle parking available. Be sure to lock your bike in our designated parking area.

11:00 AM - 11:00 PM SHUTTLES: The shuttles will run on a set schedule between the Lafayette hotels (Wyndham Garden Lafayette, and Discover Inn/Residence Inn) and Vermilionville/Beaver Park.

12:00 PM - 10:30 PM: CASH BAR [OR USE YOUR DRINK TICKETS] Be sure to bring your redeemable drink tickets provided in your registration packet. **Lunch is not provided. Lunch is on your own!** Check out your Zydeco Bucks for restaurants around Lafayette accepting Zydeco Bucks!

1:00 PM - 6:00 PM SCAVENGER HUNT CHECK IN

Start Hunting! Register here and pick up your clues for the Scavenger Hunt! REGISTER for Scavenger Hunt to win gift certificates and daily prizes!

Cycle Zydeco Tune-Up Party

5:30 PM - 8:30 PM: DINNER ON US!

Catered Dinner provided by Vermilionville's Cuisine de Maman

5:30 PM - 6:30 PM: ZYDECO DANCE LESSONS! Learn how to dance like Cajuns! Zydeco dance lessons by Moriah Istre

6:30 PM - 9:30 PM: MUSIC CHUBBY CARRIER & THE BAYOU SWAMP BAND

10:30 PM: LAST CALL):

The party doesn't have to stop here! Check out the back of your Zydeco Bucks for some great after-hours locations!



DAY 0: Wednesday, October 7

DOWNTOWN LAFAYETTE & SURROUNDING AREA

CHECK IN THEN CHECK OUT LAFAYETTE. MOST EVERYTHING ON THIS LIST IS EASILY ACCESSIBLE BY BIKE OR CAR, USE DAY 0 MAP FOR HELP GETTING AROUND. HERE ARE SOME OF THE SIGHTS AND SHOPPING WE WOULD SUGGEST:

Shop at Parish Ink for creatively local inspired gear. Also the printer for much of you CZ gear.

Chill at Borden Ice Cream Parlor (ZB\$).

Vist St. John Cathedral & Oak tree (oldest Oak in the area).

View and photo all the mural downtown mostly painted by International renowned artist, Robert Dafford. He has paint hundred of mural around N. America and is the artist who painted the iconic Clarinet on the side of Holiday Inn in New Orleans next to the Super Dome. [Click here to start your tour of Lafayette mural's.](#)

Enjoy Gelato's at Carpe Diem.

Enjoy Absinthe and tapas at Pampalona's (ZB\$)

Be the reason "Y" and take a picture in Parc Sans Souci's monument to the city. Also check out the monuments remembering 911.

Enjoy some of the best pizza at Deano's (ZB\$)

Stroll or ride through Moncus Park, Lafayette newly created 100 acre central park. It is just down the road from Deano's so you can walk or ride off the meal.

After the park visit Tony Bernard's Studio & Gallery next door in the South College Shopping Center. Tony work for George Rodrigues and is the artist whose designs adorn your Cycle Zydeco jersey.

Enjoy world acclaimed poor boys at Olde Tyme Grocery (ZB\$) (hurry they are close on Sundays).

Sit on the banks of the Vermilion River and enjoy beers and boudin egg rolls at Cafe 20.3 (ZB\$) and enjoy complimentary paddling for Cycle Zydeco participants.

Grab a link of Boudin at Johnson's Boucanière (ZB\$) (Hurry! Closed Sundays) then stroll through St. John cemetery then over to the Oak tree.


Jump in the car and head North to Prejean's restaurant (ZB\$). Work up an appetite down the road at Rustic Relic and get in a round of tomahawk throwing in or just shopping for guns, knives, coffees and other collectibles.

Lafayette Louisiana

The Hub City of Acadiana

Lafayette, the heart of Acadiana, where the folks are friendly, the food is amazing, and the culture is incomparable. With a rich heritage of French, Spanish, German, Indian, and African influences, the area is home to a colorful combination of lifestyles. Lafayette displays an extraordinary mixture of tradition and innovation.

The 18th century migration of the Acadians from Nova Scotia was the historical event with the greatest cultural impact on Lafayette. The Acadians were a group of devout Catholic people of French descent, exiled from their homeland because they refused to swear allegiance to the English Crown and the Anglican Church. During the expulsion, known as "Le Grand Derangement," families were separated and sent to sea under dreadful conditions. More than half lost their lives. Some exiles settled at various locations along the Eastern seaboard of the United States, but most followed a path that led to New Orleans. There, they received a hostile greeting from the French aristocracy so they headed west into unsettled territory and settled along the bayous of south central and south-western Louisiana, where they could live according to their own beliefs and customs. Over time the Acadians became known as Cajuns and the land they settled became Acadiana.



Pictured above: Acadian Flag



Pictured above: Downtown Lafayette

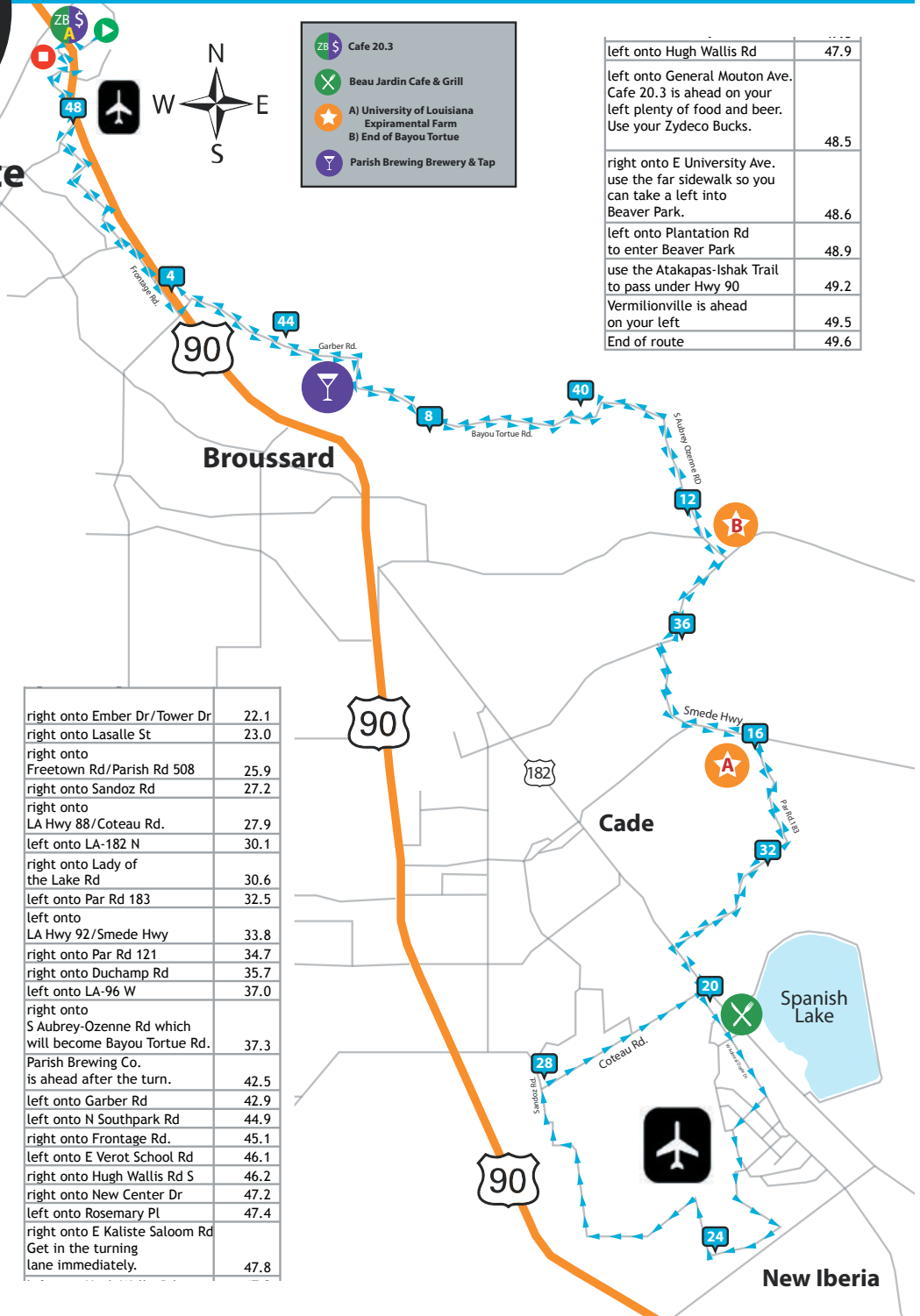


DAY 0

LONG ROUTE

Bienvenue! Wednesday October 7th

Lafayette



Notes	Mile
Take the Atakapas-Ishak Trail next to the tennis courts to pass under Hwy 90 to pass by the boat launch in Beaver Park.	0.1
Follow the road to exit Beaver Park	0.4
right onto E University Ave	0.7
left onto General Mouton Ave	1.0
Slight right onto Hugh Wallis Rd	1.1
Slight right onto E Kaliste Saloom Rd. Move into the turning lane to turn left. THIS IS A BUSY ROAD.	1.7
left onto Rosemary Pl	1.8
right onto Lacebark Dr which become New Center Dr.	2.2
left onto Hugh Wallis Rd S	2.4
left onto E Verot School Rd	3.4
right onto U.S. 90 Frontage Rd E	3.5
left onto N Southpark Rd	4.5
left to stay on N Southpark Rd	4.5
right onto Garber R. The poor road conditions will last for just over 1 mile.	4.7
right onto Shenandoah Dr	6.7
Parish Brewing Co and it's tap room is on your left. Next half mile is on a busy and narrow highway.	12.3
left onto LA-96 E. Busy road way you will exit it in 1/4 mile.	12.3
right onto Duchamp Rd	12.6
left onto Par Rd 121	13.9
left onto LA Hwy 92/Smede Hwy	15.0
right onto Par Rd 183. Entering the UL Experimental Farm	15.8
right onto Lady of the Lake Rd	17.1
left onto LA-182 S	19.0
right onto LA Hwy 88/Coteau Hwy	19.6
left onto Industrial Dr and continue straight onto W. Admiral Doyle Rd.	19.7
Beau Jardin Cafe & Grill. Cyclist friendly.... she even built a shower for cyclists.	20.5
right onto Hangar Dr	21.0

right onto Ember Dr/Tower Dr	22.1
right onto Lasalle St	23.0
right onto Freetown Rd/Parish Rd 508	25.9
right onto Sandoz Rd	27.2
right onto LA Hwy 88/Coteau Rd.	27.9
left onto LA-182 N	30.1
right onto Lady of the Lake Rd	30.6
left onto Par Rd 183	32.5
left onto LA Hwy 92/Smede Hwy	33.8
right onto Par Rd 121	34.7
right onto Duchamp Rd	35.7
left onto LA-96 W	37.0
right onto S Aubrey-Ozenne Rd which will become Bayou Tortue Rd. Parish Brewing Co. is ahead after the turn.	42.5
left onto Garber Rd	42.9
left onto N Southpark Rd	44.9
right onto Frontage Rd.	45.1
left onto E Verot School Rd	46.1
right onto Hugh Wallis Rd S	46.2
right onto New Center Dr	47.2
left onto Rosemary Pl	47.4
right onto E Kaliste Saloom Rd	47.8
Get in the turning lane immediately.	47.8

left onto Hugh Wallis Rd	47.9
left onto General Mouton Ave. Cafe 20.3 is ahead on your left plenty of food and beer. Use your Zydeco Bucks.	48.5
right onto E University Ave. use the far sidewalk so you can take a left into Beaver Park.	48.6
left onto Plantation Rd to enter Beaver Park	48.9
use the Atakapas-Ishak Trail to pass under Hwy 90	49.2
Vermilionville is ahead on your left	49.5
End of route	49.6

There's **MORE** where he came from...

I-10 EXIT 109

minutes from Lafayette, LA



CAFÉS & RESTAURANTS | CAJUN & ZYDECO MUSIC JAMS, VENUES & FESTIVALS
 ANTIQUES & SHOPPING | BOUTIQUES | SALONS & SPAS | ARTISTS & ART GALLERIES
 BAYOU TECHE | CANOE & KAYAK RENTALS | BED & BREAKFASTS | CABINS | HOTELS
 SATURDAY MORNING ZYDECO BREAKFAST

Enjoy traditional Cajun and funky Zydeco music, world-famous cuisine,
 and our rich history filled with interesting stories.

BAYOU TECHE VISITORS CENTER | *Yes on parle français*
 314 East Bridge Street | Open Mon.-Fri. 8AM-4PM | 337.332.8500

BREAUSTRIDGELA.NET



With the distinctive designations of Gateway to the Atchafalaya Basin, Home of Longfellow's Evangeline
 and The Crawfish Capital of the World, you'll experience something a little different...



...where
Cajun
 began

Experience Year-round Joie de Vivre

World Famous Cafés & Seafood Restaurants | Local Artists | Boutiques
 Antiques | Historic Districts | Cajun & Zydeco Music, Jams & Festivals
 Dinosaur Park | Skate Park | Boating | Fishing | Biking | Birding | Go Carts
 Kayak & Canoe Rentals | Swamp Tours | Nature Conservancy Visitor Center
 Lake Martin | Atchafalaya Swamp | Bayou Teche | Swamp Tours



ARNAUVILLE | BREAUSTRIDGE | BUTTE LA ROSE | CATAHOULA | HENDERSON | ST. MARTINVILLE

THURSDAY

At a glance

7:00a - 10:00a: Shuttles between hotels and Vermilionville

10:00a: DEPARTURE! Allons Rouler! Lets Ride!

11:30a - 2:00p: New Iberia (Long route only)

11:30a - 3:00p: St. Martinville

2:00p - until: Shower trucks, day bags, and luggage available at Parc Hardy

2:00p - 7:00p: Cash Bar at Parc Hardy

3:00p - 11:00p: Shuttle services between Parc Hardy and Lafayette hotels

6:30p - 9:30p: Live Cajun & Zydeco at DANS LA RUE by Geno Delafosse and the French Rockin' Boogie

Peppers & Crawfish

7:00a - 9:30a: Late check-in, packet pick-up, bicycle rentals & shipped bicycles pick-up.

7:00a - 9:30a Luggage trailers will be staged at Vermilionville. If you are camping or staying at Microtel in Breaux Bridge or Holiday Inn Express in Henderson on Thursday and Friday nights, then please drop off your luggage at Vermilionville during this time only. If you are staying in a Lafayette hotel Thursday night, we suggest packing a small "day

BICYCLE PARKING OPTIONS

1) you can lock your bike Wednesday night to one of our racks outside at Beaver Park (Overnight security will be provided)

2) you can drive over Thursday morning and drop off your bike at Vermilionville, then drive back to your hotel, park your vehicle, and catch the shuttle to Vermilionville

bag" with a towel and change of clothes to put on the luggage truck. All luggage will be delivered to Parc Hardy in Breaux Bridge, the staging area for Thursday afternoon.

8:30a - 10:00a: OPENING CEREMONIES: Color Guard, National Anthem pre-ride jam and invocation with Father Brown.

10:00a: Allons Rouler - Let's Ride y'all!

10:00 AM: THIS IS THE ONLY MASS START FOR CYCLE ZYDECO AND IS ESCORTED BY POLICE THROUGH BROUSSARD. ALL RIDERS MUST LEAVE TOGETHER FROM VERMILIONVILLE. DO NOT RIDE AHEAD OR TRY TO PASS THE ESCORT!

The Main & Long routes will travel together to Broussard and at mile 19.8 the routes will separate. The routes will be well marked with paint & some vertical signage. The Long route will travel to New Iberia then meet the Main Route in St. Martinville.

BROUSSARD (~11:00 A):

The "Intergalactic Boudin Capital of the World" and you will have plenty of opportunities to judge for yourself over the next few days.

ZB\$ Ton's Drive-In (101 W. Main St., Broussard, LA), BJ's Poorboys & Sandwiches, Billeaud Grocery

NEW IBERIA (11:30 AM TO 02:00 PM)

LONG ROUTE ONLY

According to James Lee Burke, (famous novel writer) New Iberia Queen of the Teche, has the most beautiful downtown in America. The SAG location in the garden of the ante-bellum house, the Shadows on the Teche will give you a chance to relax and maybe visit the mansion. New Iberia is the birth place of Georges Rodrigue, the Blue Dog painter and creator. As a side note: Tony Bernard who designed the Cycle Zydeco

DAY 1

LAFAYETTE - BROUSSARD NEW IBERIA - ST. MARTINVILLE BREAUX BRIDGE

3) if you are camping or staying at the designated local hotels in Breaux Bridge and need long-term parking; then you can park your vehicles at Beaver Park/Vermilionville. Be sure to have your parking pass clearly visible on the dashboard.

Main Route: 35 miles / km*

Long Route: 65 miles / km*

***4 miles before the ride finishes in Breaux Bridge, you can take a 9 mile side trip to Lake Martin for a swamp tour. There is a paved road to the lake (1.5 miles long) and there is a 5.5 mile gravel and dirt loop around the lake.**

Food & beverage

All meals are on your own today. With your Zydeco Bucks and so many great restaurants along the route, a good meal will not be hard to find. All ZB locations are listed on the route map. The CZ bar will be set-up at Parc Hardy in Breaux Bridge at 2:00p.

Breakfast Options: Cafe 20.3 on the Bayou (ZB\$), Hub City Diner, Brick & Spoon, & T'Coon's (Roy Landry recommendation)

Lunch Options: Ton's Drive-In ZB\$ (Broussard)
BJ's Poorboys & Sandwiches (Broussard)
Billeaud Grocery (Broussard)
Kajun King Restaurant ZB\$ (St. Martinville)
St. John Restaurant ZB\$ (St. Martinville)
Mother's Cafe (St. Martinville)
Ville Bakery (St. Martinville)
Vendors under the Oak (St. Martinville)

Dinner Options: Tante Marie ZB\$ (Breaux Bridge)
Cafe Sydnie Mae ZB\$ (Breaux Bridge)
Buck & Johnny's ZB\$ (Breaux Bridge)
Chez Jacqueline ZB\$ (Breaux Bridge)

Sweet Options: Sweet LouEE's ZB\$

Jersey this year was a student of Georges Rodrigue. Iberia Parish was also the birth place for Governor Kathleen Blanco, the first and only women Governor of Louisiana. New Iberia is a spicy little town well know for the Tabasco sauce, Hot Sauce and other spicy delights.

ST. MARTINVILLE (11:30 AM TO 2:00 PM)

ZB\$ Kajun King Restaurant, ZB\$ St John Restaurant

ROUTE WATER STATIONS :

11:00a - 1:00p UL Experimental Farm (Main & Long)

12:00p - 2:00p Shadows on the Teche (Long Route)

11:30p - 3:00p St. Martinville Evangeline Oak Tree with live music (Main & Long)

1:00p - 4:00p near Lake Marin (Main & Long)

DOWNTOWN BREAUX BRIDGE - DAY 1 FINAL DESTINATION POINT

2:00p - until: Shower trucks, day bags and luggage will be available for you at Park Hardy.

2:30p - 11:00p Shuttle Services between Park Hardy and our destination hotels, and the Lafayette hotels..

2:00p - 5:30p Cash bar at Park Hardy. Be sure to bring the redeemable drink tickets provided in your registration packet!

4:30p - 6:00p Live Forest & Band at DANS LA RUE

6:30p - 9:30p Live Cajun & Zydeco at DANS LA RUE with live Cajun & Zydeco music by Geno Delafosse and the French Rockin' Boogie.

Dinner: Riders are on their own for dinner



Day 1: Thursday, October 8

Stops & Activities on the Route

New Iberia (long route)

The Queen City of the Bayou Teche, New Iberia has been called the most beautiful downtown in America by author James Lee Burk. New Iberia dates back from mid-1779 when a group of 500 Malaguenos colonists from Spain led by Lt. Col. Bouligny came up Bayou Teche and settled around what became known as Spanish Lake (because they were the first Europeans to settle here).

The downtown historic area of New Iberia has much to offer. Take a stroll down Main Street, grab a bite to eat, and soak up the historic charm of this lovely city.

Broussard

Welcome to the “Intergalactic Boudin Capital” Broussard, LA. Originally named Cote Gelee (Frozen Hills) because of its hilly ridge area and the severe winter of 1784. Broussard was founded in 1884 and named after Valsin Broussard, a prominent local merchant. Valsin was a direct descendant of Joseph Gaurhept Broussard de Beau Soleil, one of the first 200 Acadians to arrive in Louisiana.

Broussard has since transformed from a horse and buggy village to a modern-day industrial community with over 300 businesses. But one can still experience the city’s charm through the atmosphere of elegant dining. Excellent creole home cooking and Cajun food can be found at the many local restaurants.

St. Martinville

After Broussard, you will come into St. Martinville, where the stately Evangeline Oak stands and the story of Evangeline is told. The Historic District makes up one of six square blocks surrounding the St. Martin de Tours Catholic Church. The “Mother Church of the Acadians,” which was established in 1765 as the Church of the Attakapas.

Stroll along and visit the shops and historic homes of St. Martinville. The Duchamp Opera House features antiques, gifts, regional art and special performances. Next to the Evangeline Oak is the Acadian Memorial. In the memorial, there is a 12’ x 30’ mural by Robert Dafford, depicting the arrival of the Acadians in Louisiana with a wall of 13,000 names taken from original manifests of the boats. Take some time to shop in the quaint antique shops and boutiques surrounding the square.



DANS LA RUE

(IN THE STREET) WITH CYCLE ZYDECO



We're throwing a party!
Join us on Bridge Street in Breaux Bridge!

THURSDAY NIGHT

Forest Huval
Geno Delafosse and
the French Rockin' Boogie

FRIDAY NIGHT

Belle Rose
Rockin' Dopsie Jr and the
Zydeco Twisters

Food, drinks, and dancing in the streets! + Local merchants and galleries will be open late!

Restaurants like Tante Marie, Café Sidney Mae, Chez Jacqueline,
and Buck & Johnny's will be open and accepting **Zydeco Buck\$**.

THURSDAY OCTOBER 8TH & FRIDAY OCTOBER 9TH, 2020

brought to you by The Breaux Bridge Chamber of Commerce,
United Vision Trucking, Zealous, CLECO & Cycle Zydeco

ADVENTURE

INSIDE+OUT



LUNGBUSTER • OCT. 17-18, 2020
SPOOKY 'CROSS CYCLOCROSS • OCT. 30 - NOV. 1
RIDGELAND CYCLOCROSS FESTIVAL • NOV. 21-22
NATCHEZ TRACE CENTURY RIDE • MAY 1, 2021

An Open-Air Adventure

Serious cyclists and casual cruisers share the Natchez Trace Parkway and the multi-use trails in Ridgeland ... some even lead you to cafes with outdoor seating and retail shops. Cycling events abound, adding to our undeniable vitality, energy and hospitality. Enjoy the ride ... we're ready when you are!

1-800-468-6078

For more information about visiting Mississippi, explore visitmississippi.org, #VisitMSResponsibly.

RIDGELAND
MISSISSIPPI

VISITRIDGELAND.COM

#VisitRidgelandResponsibly



Day 1: Thursday, October 8

Destination: Breaux Bridge

THURSDAY DESTINATION: Breaux Bridge

The Crawfish Capital of the World - DANS LA RUE

Breaux Bridge Louisiana is the gateway to authentic Cajun culture here in south Louisiana, with traditional Cajun and funky Zydeco music, world-famous cuisine, and a rich history filled with interesting stories. Breaux Bridge is also home to the world famous Breaux Bridge Crawfish Festival, where thousands converge on the little city to pay homage to Louisiana’s famous crustacean.

Breaux Bridge and Crawfish have become symbolic in their relationship. Restaurants of Breaux Bridge were the first to offer crawfish openly on their menus, and it was here that the now world-famous crawfish etouffee was created. Breaux Bridge became so well known for its crawfish farming and cooking that, in honor of its centennial celebration in 1959, the Louisiana legislature officially designated Breaux Bridge as “la capitale Mondiale de l’ecrevisse” or “The crawfish capital of the world.” Since this designation, Breaux Bridge has hosted the annual crawfish festival, recognized as one of the state’s finest festivals. Breaux Bridge is a great place to explore authentic Cajun culture in southern Louisiana.

Bienvenue à Cycle Zydeco!

☎ 337-442-6630 📱 @buckandjohnnys 100 BERARD ST., BREAUx BRIDGE, LA 70517



“WORLD’S FAMOUS ZYDECO BREAKFAST”



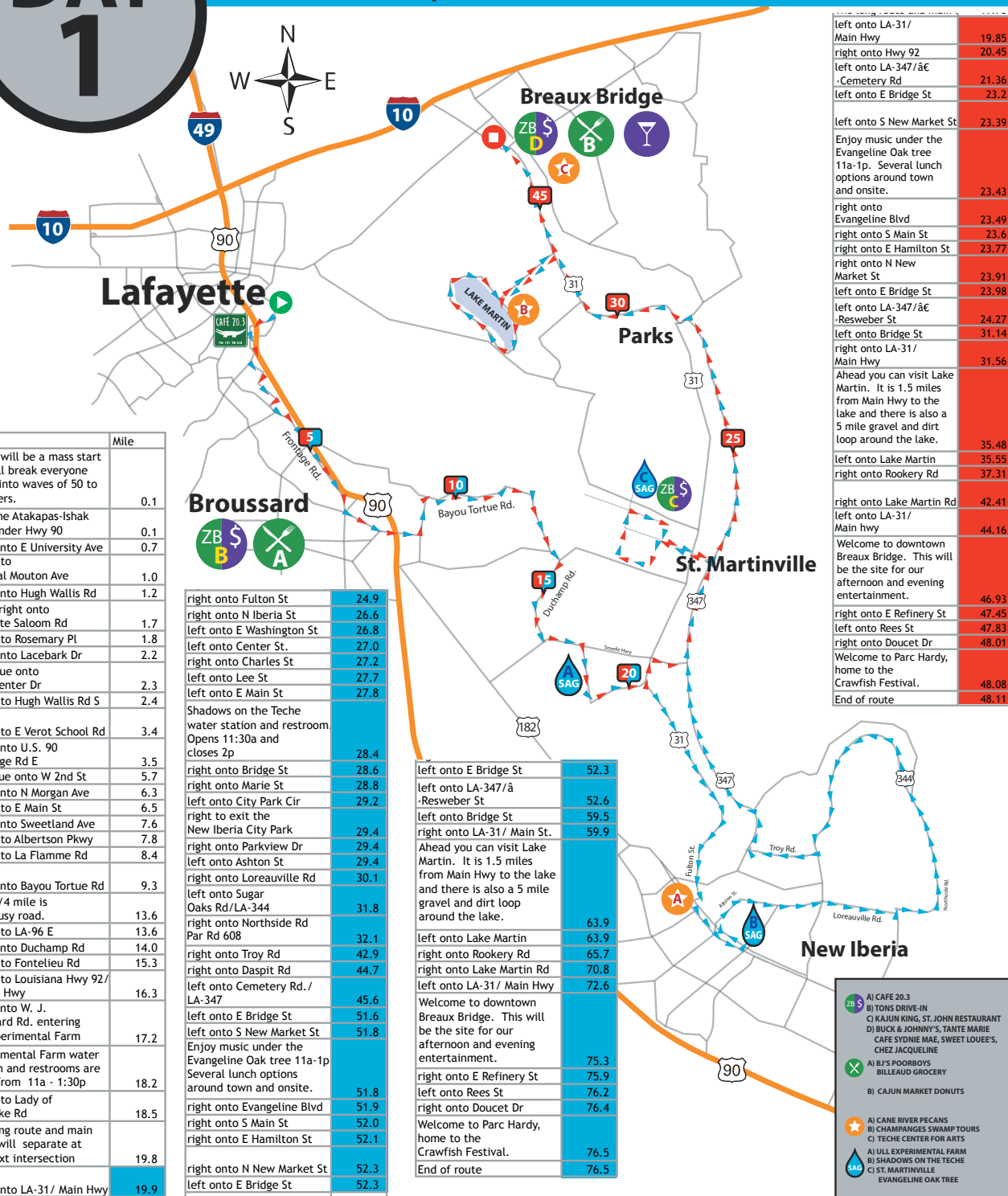
SCAN TO ORDER
BUCKANDJOHNNYS.COM

DAY 1

LAFAYETTE TO BREAUX BRIDGE

"Ils sont partis"

Thursday October 8th



Notes	Mile
Today will be a mass start we will break everyone down into waves of 50 to 75 riders.	0.1
take the Atakapas-Ishak Trail under Hwy 90	0.1
right onto E University Ave	0.7
left onto General Mouton Ave	1.0
right onto Hugh Wallis Rd	1.2
Slight right onto E Kaliste Saloom Rd	1.7
left onto Rosemary Pl	1.8
right onto Lacebark Dr	2.2
Continue onto New Center Dr	2.3
left onto Hugh Wallis Rd S	2.4
left onto E Verot School Rd	3.4
right onto U.S. 90 Frontage Rd E	3.5
continue onto W 2nd St	5.7
right onto N Morgan Ave	6.3
left onto E Main St	6.5
right onto Sweetland Ave	7.6
left onto Albertson Pkwy	7.8
left onto La Flamme Rd	8.4
right onto Bayou Tortue Rd	9.3
New 1/4 mile is on a busy road.	13.6
left onto LA-96 E	13.6
right onto Duchamp Rd	14.0
left onto Fontelieu Rd	15.3
left onto Louisiana Hwy 92/ Smede Hwy	16.3
right onto W. J. Bernhard Rd. entering UL Experimental Farm	17.2
Experimental Farm water station and restrooms are open from 11a - 1:30p	18.2
left onto Lady of the Lake Rd	18.5
The long route and main route will separate at the next intersection	19.8
right onto LA-31/ Main Hwy	19.9

right onto Fulton St	24.9
right onto N Iberia St	26.6
left onto E Washington St	26.8
left onto Center St.	27.0
right onto Charles St	27.2
left onto Lee St	27.7
left onto E Main St	27.8
Shadows on the Teche water station and restroom. Opens 11:30a and closes 2p	28.4
right onto Bridge St	28.6
right onto Marie St	28.8
left onto City Park Cir	29.2
right to exit the New Iberia City Park	29.4
right onto Parkview Dr	29.4
left onto Ashton St	29.4
right onto Loreauville Rd	30.1
left onto Sugar Oaks Rd/LA-344	31.8
right onto Northside Rd Par Rd 608	32.1
right onto Troy Rd	42.9
right onto Dasplit Rd	44.7
left onto Cemetery Rd./ LA-347	45.6
left onto E Bridge St	51.6
left onto S New Market St	51.8
Enjoy music under the Evangeline Oak tree 11a-1p Several lunch options around town and onsite.	51.8
right onto Evangeline Blvd	51.9
right onto S Main St	52.0
right onto E Hamilton St	52.1
right onto N New Market St	52.3
left onto E Bridge St	52.3

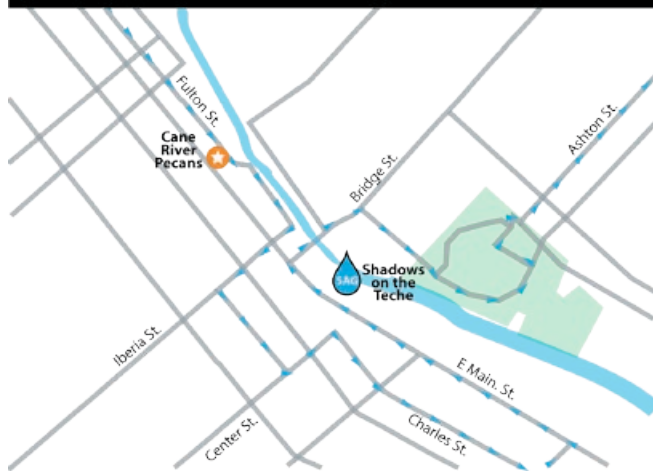
left onto E Bridge St	52.3
left onto LA-347/â Resweber St	52.6
left onto Bridge St	59.5
right onto LA-31/ Main St.	59.9
Ahead you can visit Lake Martin. It is 1.5 miles from Main Hwy to the lake and there is also a 5 mile gravel and dirt loop around the lake.	63.9
left onto Lake Martin	63.9
right onto Rookery Rd	65.7
right onto Lake Martin Rd	70.8
left onto LA-31/ Main Hwy	72.6
Welcome to downtown Breaux Bridge. This will be the site for our afternoon and evening entertainment.	75.3
right onto E Refinery St	75.9
left onto Rees St	76.2
right onto Doucet Dr	76.4
Welcome to Parc Hardy, home to the Crawfish Festival.	76.5
End of route	76.5

left onto LA-31/ Main Hwy	19.85
right onto Hwy 92	20.45
left onto LA-347/â€ Cemetery Rd	21.36
left onto E Bridge St	23.2
left onto S New Market St	23.39
Enjoy music under the Evangeline Oak tree 11a-1p. Several lunch options around town and onsite.	23.43
right onto Evangeline Blvd	23.49
right onto S Main St	23.6
right onto E Hamilton St	23.77
right onto N New Market St	23.91
left onto E Bridge St	23.98
left onto LA-347/â€ Resweber St	24.27
left onto Bridge St	31.14
right onto LA-31/ Main Hwy	31.56
Ahead you can visit Lake Martin. It is 1.5 miles from Main Hwy to the lake and there is also a 5 mile gravel and dirt loop around the lake.	35.48
left onto Lake Martin	35.55
right onto Rookery Rd	37.31
right onto Lake Martin Rd	42.41
left onto LA-31/ Main Hwy	44.16
Welcome to downtown Breaux Bridge. This will be the site for our afternoon and evening entertainment.	46.93
right onto E Refinery St	47.45
left onto Rees St	47.83
right onto Doucet Dr	48.01
Welcome to Parc Hardy, home to the Crawfish Festival.	48.08
End of route	48.11

Day 1: Thursday, October 8

Break Out Maps

New Iberia



Broussard



St. Martinville



Breaux Bridge



FRIDAY

At a glance

6:00a: Shuttle service between hotels, Parc Hardy, Vermilionville. No luggage trucks today as we will be returning to Parc Hardy

6:00a - 8:30a: Breakfast onsite from Sweet LouEE's and Tante Marie

8:30a - 2:30p: Swamp Tour at McGee's in Henderson w/ Complimentary Drink

2:00p - 11:00p: Shuttle service between designated CZ area and hotels

2:00p - 5:30p: Cycle Zydeco Bar is open at Parc Hardy

3:00p - 7:30p: Part Time Partier/ Weekend Warrior Check-In at Tante Marie in Breaux Bridge

4:30p - 9:30p: Live Music at the "Dans La Rue" Party in downtown Breaux Bridge

(4:30p - 6:00p) Belle Rose (6:30p -

9:30p) Rockin' Doopsie Jr. & Zydeco Twisters

11:00p: Shuttle service ends for the day



Food & beverage

All meals are on your own today. With your Zydeco Bucks and so many great restaurants along the route, a good meal will not be hard to find. All ZB locations are listed on the route map. The CZ bar will be set-up at Parc Hardy in Breaux Bridge at 2:00p.

Breakfast Options: Downtown Breaux Bridge choose from Tante Marie ZB\$, Cafe Sydnie Mae ZB\$, Chez Jacqueline ZB\$ and Buck & Johnny's ZB\$. On site at Park Hardy Tante Marie & Sweet Louee's

Lunch Options: McGee's Landing ZB\$ (Henderson)
Beaucoup Cajun Superette ZB\$ (Henderson)
Pat's Fisherman Wharf (Henderson)
Food Truck @ Louisiana Welcome Center

Dinner Options: Tante Marie ZB\$ (Breaux Bridge)
Cafe Sydnie Mae ZB\$ (Breaux Bridge)
Buck & Johnny's ZB\$ (Breaux Bridge)
Chez Jacqueline ZB\$ (Breaux Bridge)
Sweet LouEE's ZB\$ (Breaux Bridge)
Jeaux Biff's (Breaux Bridge)
Angelle's Burgers (Breaux Bridge)



DAY 2

BREAUX BRIDGE - HENDERSON
CECILIA - ARNAUDVILLE -
BREAUX BRIDGE

BEIGNETS - BASIN - BEERS - BOOGIE

MAIN ROUTE: 45 miles /73 km

LONG ROUTE: 73 miles /117 km

SHORTEST ROUTE (W/ SWAMP TOUR): 22 miles /36 km



RIDE OVERVIEW:

Today you will be spending your time in America's largest wetland on your bike and by boat (McGee's Landing). Lots of small narrow roads with varying traffic will bring to the edge of the Atchafalaya River. If the mighty Mississippi was allowed to meander then Atchafalaya River would consume about 80% of it volume and you would be sitting on the banks of the 2nd largest river in N. America. If you want to do some gravel riding then jumping on top of the levees for outstanding views. We will be riding along the levees on the Atchafalaya Basin today.

PICKLE JUICE®



since 1963

**Homecooked
Breakfast, Lunch
& Catering**

Burgers, Poboy's, Plate Lunches
Locally sourced goods
& Gulf Seafood

Mon-Fri 6A-2P . Sat 7A-2P . Closed Sunday
101 W. Main St. Broussard, LA Ph:337.837.6684
tonsdrivein.com . tonsdrivein@gmail.com

facebook . instagram . twitter




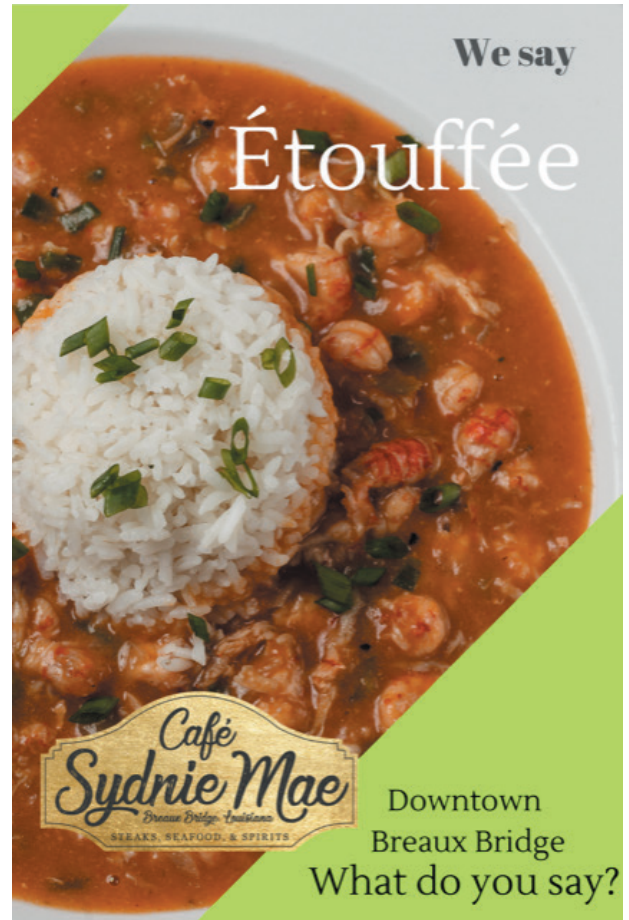
Day 2: Friday, October 9

Destination: Breaux Bridge

Destination: Breaux Bridge for Dans La Rue Round Two

When you arrive in Breaux Bridge for the second time, you will experience another night of Cajun culture and tradition. We will be having another party Dans La Rue - in the streets! - of downtown Breaux Bridge. Music, dancing, food, and fun... experience what makes Acadiana and Breaux Bridge so great for another night.

Park your bike, settle in, grab a cold beer and get ready to hear some catchy tunes that'll make you want to shake a leg! Make sure you try something new in Breaux Bridge tonight as there's so many delicious options for a great dinner.



Day 2: Friday, October 9

Dans La Rue Round Two

DANS LA RUE

(IN THE STREET) WITH CYCLE ZYDECO



Dans La Rue:

Tonight's live music is definitely a treat. From **4:30 to 6pm Belle Rose** will be playing. From **6:30 - 9:30pm, Rockin' Doopsie and the Zydeco Twisters** will take over and make you want to move your feet.

SHOPPING:

Downtown hosts several antique, craft and art venues. Walk around and explore the shopping opportunities such as: Rustic Relic, Janell's Antiques & Gifts, Pink Alligator, Lagniappe Antiques Etc., Breaux Bridge Antique Mall, Marilyn's Fine Jewelry, Monroe's Boutique, Something Old Something New, and KSquared Creative (Louisiana Gifts).



BREAUX BRIDGE HENDERSON ARNAUDVILLE

BASIN BOOGIE

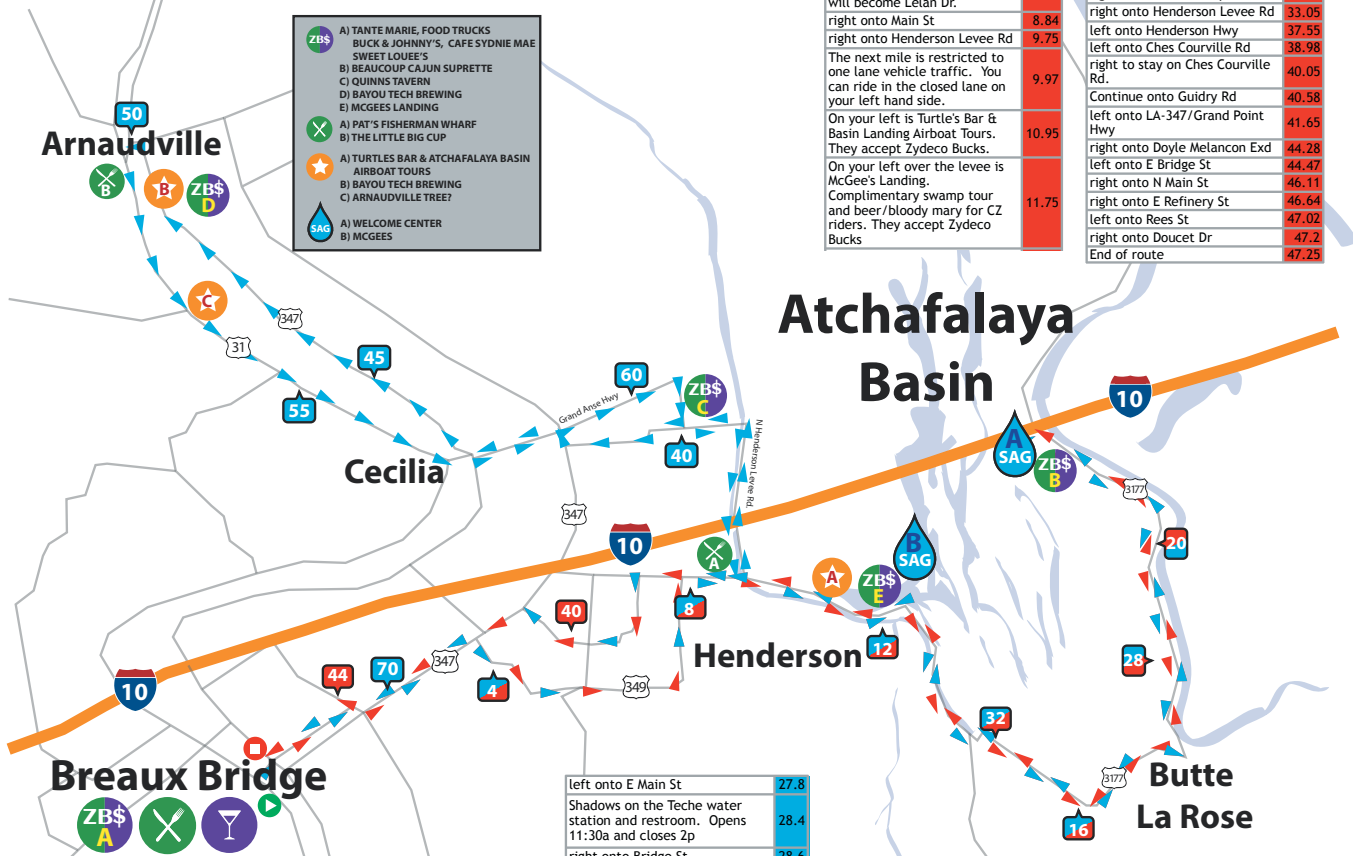
Friday October 9th

DAY 2



Notes	Mile	Notes	Mile
left onto Rees St	0.06	Sharp left onto Henderson	11.86
left onto E Bridge St	0.64	Slight left onto Herman Dupuis Rd/Par Rd 196	14.3
right onto Doyle Melancon Ext	2.04	left onto Atchafalaya River Hwy	18.04
left onto LA-347	2.23	left to visit the LA visitors center	23.53
right onto LA-349	4.04	right onto Atchafalaya River Hwy	23.9
right onto Mitchell Boyer Rd. and continue straight, his road will become Lelan Dr.	5.97	right onto Herman Dupuis Rd	29.38
right onto Main St	8.84	right onto Henderson Levee Rd	33.05
right onto Henderson Levee Rd	9.75	left onto Henderson Hwy	37.55
The next mile is restricted to one lane vehicle traffic. You can ride in the closed lane on your left hand side.	9.97	right to stay on Ches Courville Rd.	40.05
On your left is Turtle's Bar & Basin Landing Airboat Tours. They accept Zydeco Bucks.	10.95	Continue onto Guidry Rd	40.58
On your left over the levee is McGee's Landing.		left onto LA-347/Grand Point Hwy	41.65
Complimentary swamp tour and beer/bloody mary for CZ riders. They accept Zydeco Bucks	11.75	right onto Doyle Melancon Exd	44.28
		left onto E Bridge St	44.47
		right onto N Main St	46.11
		right onto E Refinery St	46.64
		left onto Rees St	47.02
		right onto Doucet Dr	47.2
		End of route	47.25

- ZB\$** A) TANTE MARIE, FOOD TRUCKS BUCK & JOHNNY'S, CAFE SYDNEE MAE SWEET LOUEE'S B) BEAUCOUP CAJUN SUPRETTE C) QUINNS TAVERN D) BAYOU TECH BREWING E) MCGEE'S LANDING
- X** A) PAT'S FISHERMAN WHARF B) THE LITTLE BIG CUP
- ★** A) TURTLES BAR & ATCHAFALAYA BASIN AIRBOAT TOURS B) BAYOU TECH BREWING C) ARNAUDVILLE TREE
- 💧** A) WELCOME CENTER B) MCGEE'S



Notes	Mile
Today will be a mass start we will break everyone down into waves of 50 to 75 riders.	0.1
take the Atakapas-Ishak Trail under Hwy 90	0.1
right onto E University Ave	0.7
left onto General Mouton Ave	1.0
right onto Hugh Wallis Rd	1.2
Slight right onto E Kaliste Saloom Rd	1.7
left onto Rosemary Pl	1.8
right onto Lacebark Dr	2.2
Continue onto New Center Dr	2.3
left onto Hugh Wallis Rd S	2.4
left onto E Verot School Rd	3.4
right onto U.S. 90 Frontage Rd E	3.5
continue onto W 2nd St	5.7
right onto N Morgan Ave	6.3
left onto E Main St	6.5
right onto Sweetland Ave	7.6
left onto Albertson Pkwy	7.8
left onto La Flamme Rd	8.4
right onto Bayou Tortue Rd	9.3

New 1/4 mile is on a busy road.	13.6
left onto LA-96 E	13.6
right onto Duchamp Rd	14.0
left onto Fontelieu Rd	15.3
left onto Louisiana Hwy 92/ Smede Hwy	16.3
right onto W. J. Bernhard Rd. entering UL Experimental Farm	17.2
Experimental Farm water station and restrooms are open from 11a - 1:30p	18.2
left onto Lady of the Lake Rd	18.5
The long route and main route will separate at the next intersection	19.8
right onto LA-31/ Main Hwy	19.9
right onto Fulton St	24.9
right onto N Iberia St	26.6
left onto E Washington St	26.8
left onto Center St.	27.0
right onto Charles St	27.2
left onto Lee St	27.7

left onto E Main St	27.8
Shadows on the Teche water station and restroom. Opens 11:30a and closes 2p	28.4
right onto Bridge St	28.6
right onto Marie St	28.8
left onto City Park Cir	29.2
right to exit the New Iberia City Park	29.4
right onto Parkview Dr	29.4
left onto Ashton St	29.4
right onto Loreauville Rd	30.1
left onto Sugar Oaks Rd/LA-344	31.8
right onto Northside Rd/â€-Par Rd 608	32.1
right onto Troy Rd	42.9
right onto Daspit Rd	44.7
left onto Cemetery Rd./LA-347	45.6
left onto E Bridge St	51.6
left onto S New Market St	51.8
Enjoy music under the Evangeline Oak tree 11a-1p. Several lunch options around town and onsite.	51.8
right onto Evangeline Blvd	51.9
right onto S Main St	52.0
right onto E Hamilton St	52.1
right onto N New Market St	52.3
left onto E Bridge St	52.3

left onto LA-347/â€-Resweber St	52.6
left onto Bridge St	59.5
right onto LA-31/ Main St.	59.9
Ahead you can visit Lake Martin. It is 1.5 miles from Main Hwy to the lake and there is also a 5 mile gravel and dirt loop around the lake.	63.9
left onto Lake Martin	63.9
right onto Rookery Rd	65.7
right onto Lake Martin Rd	70.8
left onto LA-31/ Main Hwy	72.6
Welcome to downtown Breaux Bridge. This will be the site for our afternoon and evening entertainment.	75.3
right onto E Refinery St	75.9

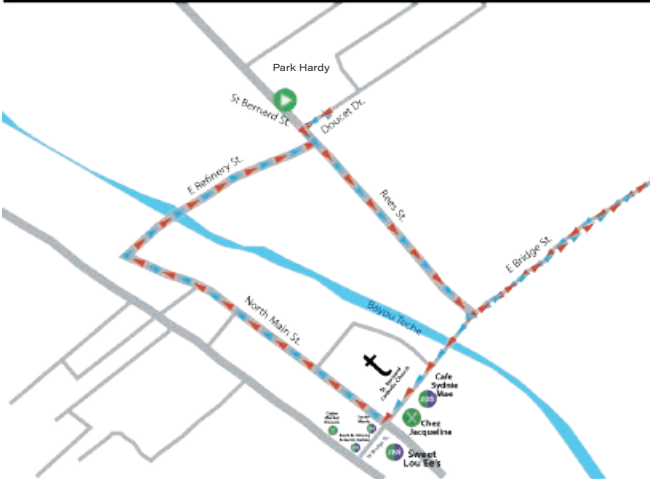
left onto Rees St	76.2
right onto Doucet Dr	76.4
Welcome to Parc Hardy, home to the Crawfish Festival.	76.5
End of route	76.5

Day 2: Friday, October 9

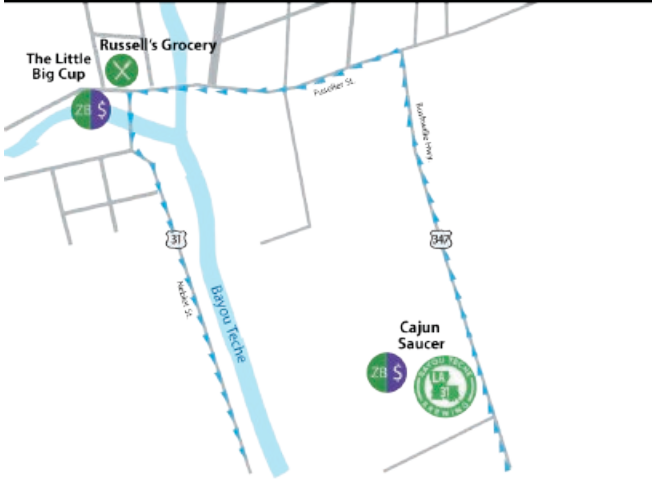
Break Out Maps



Breaux Bridge



Arnaudville



Atchafalaya Basin



SATURDAY

At a glance

6:00a: Shuttle services start between hotels, Vermilionville, and Breaux Bridge

6:00a - 8:30a: Breakfast available at Parc Hardy (Sweet LouEE's or Tante Marie) or downtown Breaux Bridge at various restaurants

6:30a - 9:00a: Part-Time Partier/ Weekend Warrior Check-In at Parc Hardy

8:30a - 10:45a: Quinn's Tavern

9:00a - 12:30p: Bayou Teche Brewery Beer & Pizza

2:00p: Shuttle services between hotels, Vermilionville/Beaver Park, & Rock'n'Bowl

2:00p - 6:30p: Cycle Zydeco Bar at Beaver Park with ZB\$ & Snacks

6:30p - 9:00p: Catered Dinner @ Rock'N'Bowl

Food & beverage

There will be many options for breakfast in Breaux Bridge. On site at Parc Hardy we will have Sweet LouEEs and Tante Marie's with Popups and accepting ZB\$.

Use your Zydeco Bucks to eat in downtown Breaux Bridge: Tante Marie, Buck & Johnny's, Cafe Syndie Mae, Chez Jacqueline, Sweet LouEE's

Lunch is on your own and dinner will be catered by Rock'N'Bowl in Lafayette.

Breakfast Options: Downtown Breaux Bridge choose from Tante Marie, ZB\$ Cafe Syndie Mae ZB\$, Chez Jaqueline ZB\$ and Buck & Johnny's ZB\$. On site at Parc Hardy Tante Marie & Sweet LouEE's

Lunch Options: Little Big Cup (Arnaudville) Bayou Teche Brewery & Cajun Saucer Stellar Pizza (Arnaudville/Cecilia) Russell's Food Center Free Boudin for Zyclists! (Arnaudville) Green's Piggly Wiggly Plate Lunches (Cecilia) Quinn's Tavern / Carolyn's Cafe (Cecilia)

Dinner Options: Dinner will be catered by Rock'N'Bowl in Lafayette.



DAY 3

BREAUX BRIDGE, CECILIA,
ARNAUDVILLE, GRAND
COTEAU, SUNSET, LAFAYETTE

BISCUITS - BREWERY - BOWLING

MAIN ROUTE: 50 miles/km
LONG ROUTE: 67 miles/km
MEDIUM ROUTE: 34 miles/km
SHORTEST ROUTE: 10 miles/km

RIDE OVERVIEW:

Throw down on the dance floor or throw down on the bowling alley, there are not enough hours in this day. This year we will miss dancing at Buck & Johnny's world famous Zydeco breakfast, but they will return and so should you. To get the day jamming enjoy the weekly Cajun Jam at Tante Marie (@@times). The ride will travel North to Arnaudville and a key stop is always Bayou Teche Brewing where you can rest in the atrium, chill at the brewery, sample their wares and to put the cherry on top... they have great pizza!

After Arnaudville you will experience smooth, winding, low traffic roads the further North you cycle the more you will get. You can easily make it a 57 mile day by cutting out the 10 mile loop on the 67 mile route North of Leonville and enjoy a wonderful winding ride along the Bayou Teche and through a variety of crop fields including sugarcane growing all around you. However, if you need more miles, there is a wonderful 30 mile loop traveling North to Washington and Port Barre. This section is not marked nor supported. We use them for our century ride Bikes, Brews & Omelettes Two and it is on our RideWithGPS account.



Saturday, October 10

More Miles Points of Interest

Arnaudville

As mentioned earlier, Arnaudville is a small town with a lot to see and do. The main stop here will be Bayou Teche Brewing Tap Room & Beer Garden & Cajun Saucer Wood Fired Pizza. They say: What happens in the swamp ought to be in your cooler! Bayou Teche Brewing Tap Room & Beer Garden was founded on this simple dream: to craft beers that complement the cuisine and lifestyle of Cajuns and Creoles. The brews are going to be cold and range from IPAs to Pale Ales to Stouts and lots in between. Sit

back, relax, and play some cornhole while you try a few. Hungry? Make sure you try one of the delicious pizzas available. Ever had boudin on a pizza? You can try it here!

Other points of interest around

Arnaudville:

The Stephanie Plantation (Cecilia)
Vincent Darby's Art Studio (Arnaudville)
Tom's Fiddle & Bow (Arnaudville)
Nunu's Art & Culture Collective (Arnaudville)
The secret oak tree looks like a hand going into the ground (Hwy 31 South of Arnaudville)



Leonville, Washington, Port Barre - Long Route

The further North you get, the less traffic and smooth, winding roads you should encounter. Enjoy wonderful riding along the Bayou Teche and through a variety of crop fields like sugarcane and soybeans.

Leonville is one of the first towns along the Bayou Teche from the North and is a very small town. With only a post office, a bank, a grocery store, a Dollar General, and a gas station/convenience store, you would never guess that one of the best King Cakes around are found here... at Champagne's Marche. We wish it was Mardi Gras season as much as you do!

If you make it to Port Barre, you're making it to the beginning of Bayou Teche. It draws water from Bayou Courtableau and then flows southward to meet the Lower Atchafalaya River at Patterson. During the time of the Acadian migration to what was then known as the Attakapas region, the Teche was the primary means of transportation.

Saturday, October 10

Destination: Lafayette

DESTINATION:

Downtown Lafayette / Rock'n'Bowl

Catered dinner at Rock'n'Bowl followed by live music

Ride will finish in Lafayette back at Vermilionville/Beaver Park where we will have a few activities post ride before heading to dinner at Rock'n'Bowl de Lafayette for a catered meal followed by a concert with Chubby Carrier and the Bayou Swamp Band.

DOWNTOWN LAFAYETTE & SURROUNDING AREA:

If you did not get a chance to fully explore Lafayette when you arrived, today may afford you some time if you roll in early. Check out the DAY 0 Map for help getting around. Here are some of the sights and shopping we would suggest:

Shop at Parish Ink for creative local inspired gear. Chill at Borden's Ice Cream for dessert. (ZB\$) View and take pics of all the murals downtown most of which were painted by Robert Dafford. Enjoy gelato at Carpe Diem. Enjoy absinthe and tapas at Pamplona Downtown. (ZB\$) Be the reason "Y" and take a pic at the city's monument in Parc Sans Souci. Enjoy pizza at DeanO's then stroll or ride through Moncus Park after. After, visit Tony Bernard's Studio and Gallery, whose designs are on your jersey and worked for George Rodrigues! Enjoy world acclaimed poor boys at Olde Tyme Grocery (closed on Sundays) Sit on the banks of the Vermilion River and enjoy beers, boudin egg rolls, and free paddling at Cafe 20.3. (ZB\$) Grab a link of boudin at Johnson's Boucaniere (ZB\$) (Hurry, closed on Sundays!) then walk through the St. John cemetery on the way to the oldest oak at St. John's cathedral.



Visit us at
1103 Jefferson St
Lafayette, LA
337-235-9291

BORDEN'S
ICE CREAM SHOPPE
Est. 1940

Ice Cream, Hot Dogs, Frito Pies,
Nachos, Coffee & More

**If It's Borden,
It's Got To Be Good!**



Saturday, October 10

Destination: Lafayette

The city of Lafayette (originally called Vermilionville) was founded in the 1820s with 156 lots built around the Cathedral of Saint John. That first grid of streets would form the heart of what is now Downtown Lafayette.

It's the place where hundreds of businesses and organizations—small and large—contribute to creating a vibrant community. Culture and arts, dining and nightlife, business and development all work together to form an unforgettable place to visit, live, work, and play.

Downtown Lafayette is home to many restaurants, bars, banks, museums, theaters, civic buildings, and organizations like the Downtown Development Authority and Downtown Lafayette Unlimited. These two organizations work together to keep downtown thriving, safe, and beautiful.

Downtown Lafayette is a state designated cultural district with an abundance of galleries, artist studios, and craft shops, in addition to 5 museums, a regional arts center, and numerous public murals.

Rock'n'Bowl is one of downtown Lafayette's newer venues that combines live music, bowling, food, and drinks! It's always a good time here, which should be no surprise as the original Rock'n'Bowl began in New Orleans many years ago...



**Award - Winning Cajun Cuisine
Lafayette, LA**

FULL EXPRESSO & COFFEE BAR

Placed in the heart of Breaux Bridge, Tante Marie serves up unique dishes such as Boudin Stuffed Beignets, Grilled Cheese, and tasty Breakfast Burritos.

Follow us on Facebook to view our Daily Plate Lunch Menu

@TanteMarieCafe 



107 N. Main Street
Breaux Brige, LA
337-442-6354

Mon-Thu 7a-6p
Fri-Sat 7a-8p
Sun - 7a-2p

*Breakfast, Lunch, Dinner
& LIVE MUSIC!*

JAMSandBISCUITS.com

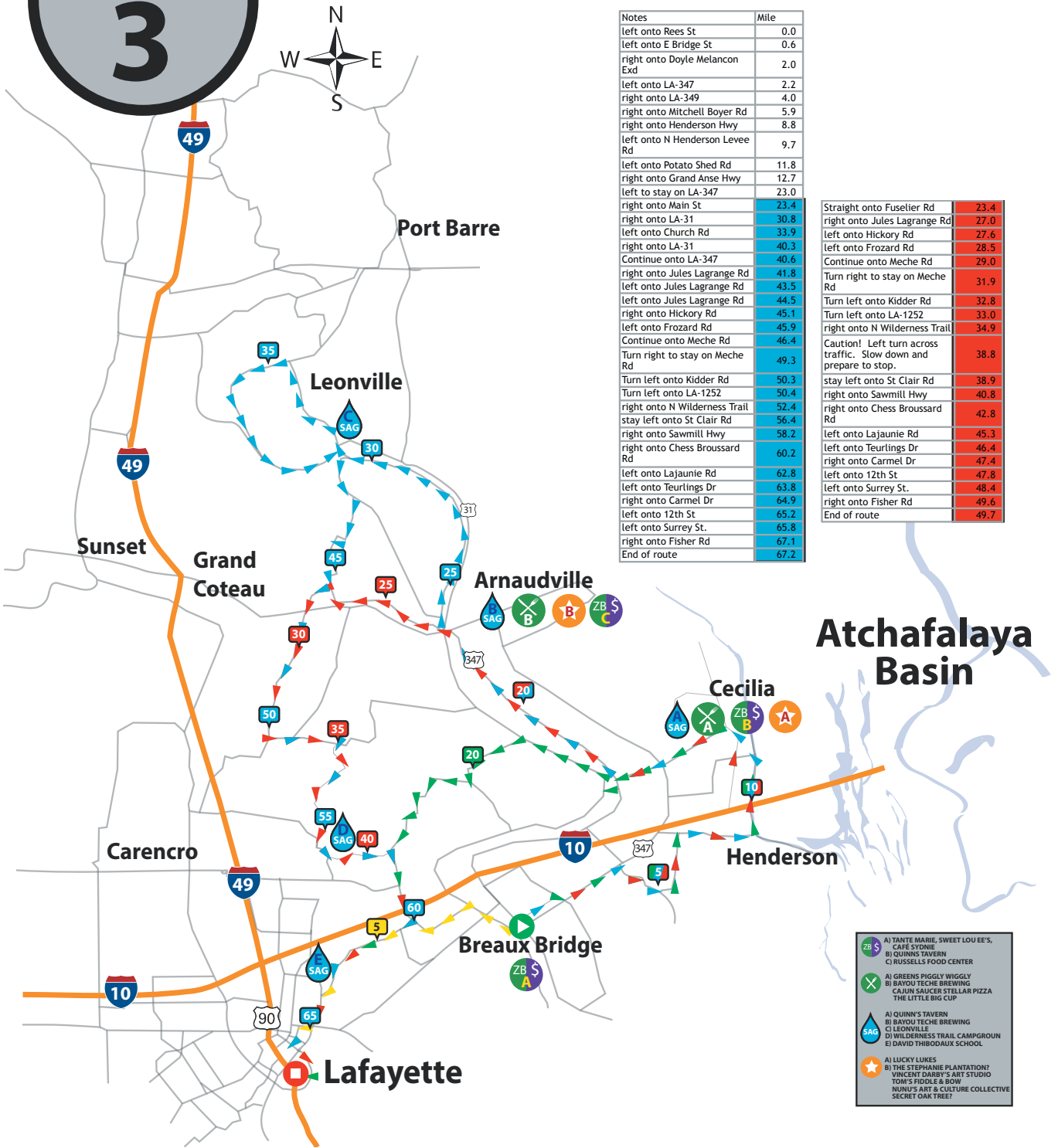
BEERS - SPIRITS - WINE



DAY 3

BREAUX BRIDGE-CECILIA ARNAUVILLE-LAFAYETTE

LOUISIANA SATURDAY NIGHT Saturday October 10th



Notes	Mile
left onto Rees St	0.0
left onto E Bridge St	0.6
right onto Doyle Melancon Exd	2.0
left onto LA-347	2.2
right onto LA-349	4.0
right onto Mitchell Boyer Rd	5.9
right onto Henderson Hwy	8.8
left onto N Henderson Levee Rd	9.7
left onto Potato Shed Rd	11.8
right onto Grand Anse Hwy	12.7
left to stay on LA-347	23.0
right onto Main St	23.4
right onto LA-31	30.8
left onto Church Rd	33.9
right onto LA-31	40.3
Continue onto LA-347	40.6
right onto Jules Lagrange Rd	41.8
left onto Jules Lagrange Rd	43.5
left onto Jules Lagrange Rd	44.5
right onto Hickory Rd	45.1
left onto Frozard Rd	45.9
Continue onto Meche Rd	46.4
Turn right to stay on Meche Rd	49.3
Turn left onto Kidder Rd	50.3
Turn left onto LA-1252	50.4
right onto N Wilderness Trail	52.4
stay left onto St Clair Rd	56.4
right onto Sawmill Hwy	58.2
right onto Chess Broussard Rd	60.2
left onto Lajaunie Rd	62.8
left onto Teurlings Dr	63.8
right onto Carmel Dr	64.9
left onto 12th St	65.2
left onto Surrey St.	65.8
right onto Fisher Rd	67.1
End of route	67.2

Straight onto Fuselier Rd	23.4
right onto Jules Lagrange Rd	27.0
left onto Hickory Rd	27.6
left onto Frozard Rd	28.5
Continue onto Meche Rd	29.0
Turn right to stay on Meche Rd	31.9
Turn left onto Kidder Rd	32.8
Turn left onto LA-1252	33.0
right onto N Wilderness Trail	34.9
Caution! Left turn across traffic. Slow down and prepare to stop.	38.8
stay left onto St Clair Rd	38.9
right onto Sawmill Hwy	40.8
right onto Chess Broussard Rd	42.8
left onto Lajaunie Rd	45.3
left onto Teurlings Dr	46.4
right onto Carmel Dr	47.4
left onto 12th St	47.8
left onto Surrey St.	48.4
right onto Fisher Rd	49.6
End of route	49.7

- ZB \$ A) TANTE MARIE, SWEET LOU EE'S, CAFE SYDNE
- B) QUINN'S TAVERN
- C) RUSSELLS FOOD CENTER
- X A) GREENS PIGGLY WIGGLY
- B) BAYOU TECHE BREWING
- C) CAJUN SAUCER STELLAR PIZZA
- THE LITTLE BIG CUP
- A) QUINN'S TAVERN
- B) BAYOU TECHE BREWING
- C) LEONVILLE
- D) WILDERNESS TRAIL CAMPGROUN
- E) DAVID THIBODAUX SCHOOL
- ★ A) LUCKY LUKES
- B) THE STEPHANIE PLANTATION/ VINCENT DARBY'S ART STUDIO
- TOM'S FIDDLE & BOW
- MIMI'S ART & CULTURE COLLECTIVE
- SECRET OAK TREE?

Saturday, October 10

Break Out Maps



Lafayette



Cecilia



Arnaudville



SUNDAY

At a glance

6:30a - 9:00a: Shuttle Services between hotels and Vermilionville/Beaver Park

6:00a - 9:00a: Breakfast from Tante Marie's ZB\$ and Sweet LouEE's ZB\$ at Beaver Park

Or enjoy breakfast at nearby Lafayette restaurants

10:30a - 3:00p: Post-ride activities at Vermilionville. Post ride meal and jam at Beaver Park. Shower trucks, CZ Bar, and rental bike returns.

10:00a - 4:00p: Shuttle services between hotels, Vermilionville/Beaver Park, and Lafayette airport.

1:00p - 4:00p: Bal Dimanche at Vermilion with music by TBD.

2:00p: Wrap Up and all routes closed, SAG support finished.

Food & beverage

Breakfast will be available at Beaver Park \$ZB or other nearby restaurants that accept \$ZB. Lunch is on your own. We recommend stopping in Carencro or Scott at any of the \$ZB locations. After, meet us at Beaver Park for the Cycle Zydeco post-ride party for food and drinks followed by the Bal Dimanche at Vermilionville.

Breakfast Options: Tante Marie's & Sweet LouEE's \$ZB (On-site)

Cafe 20.3 \$ZB (Lafayette)

The Brown Skillet (Lafayette)

T'Coon's (Lafayette)

Brick & Spoon (Lafayette)

Edie's (Lafayette)

Hub City Diner (Lafayette)

Lunch Options: Guilbeau's Pharmacy (Carencro)
Prejean's (Carencro)

Pogie's Pourhouse (Carencro)

Cankton Country Bar (Bloody Marys, Cankton)

Fezzo's (Scott)

Coffee Depot (Scott)

Cafe 20.3 ZB\$ (Lafayette)

Dinner Options: Dinner is on your own Sunday.

DAY 4

LAFAYETTE - CARENCRO
CANKTON - SCOTT - LAFAYETTE

MAIN ROUTE = 38 miles / 61 km
LONG ROUTE = 67 miles / 108 km

OVERVIEW

Final day of Cycle Zydeco will not leave you wanting. Ride will offer stops in Carencro, Cankton, Sunset, Scott & Lafayette. Ride travels North out of Lafayette and through the old horse farm area of Lafayette with several operating farms still around. Then through Carencro and for those on the main route directly to Cankton Country bar for bloody marys.

The long route will travel North to Grand Coteau home to the only miracle in the U.S. recognized by the Vatican. Then West to Sunset, the washboard capital of the world. The route will take you by the haunted bridge and

Chretien Point Plantation. Then the long route will convene on Cankton Country Bar where you can meet up with your friends on the Main route and ride together to the city of Scott, the Boudin Capital of the world. There are several lunch options at this point. From Scott you will head back to Vermilionville crossing through Lafayette.

After a post ride meal and wind down, the big finale of music and food: **Vermilionville's Bal du Dimanche (1-4:00p)**. We will close course at 2:00 and all of SAG teams will head back to Beaver Park and we plan to pack up by 3:00 so all of our volunteers can enjoy the last hours of the Bal.

A
Cajun
Tradition

FEZZO'S Seafood,
Steakhouse
and Oyster Bar

www.fezzos.com



Crowley Scott Broussard

Sunday, October 11

Stops & Activities on the Route

Carencro

A suburb of Lafayette, Carencro was derived from the Cajun French word for buzzard : the spot where the community was settled was one where large flocks of American black vultures roosted in the bald cypress trees. The name means "carrion crow." Few European people settled in the Carencro area (around Lafayette) until the coming of the Acadian refugees in the 18th century. At that time, Jean and Marin Mouton, Charles Peck, Louis Pierre Arceneaux and others began to establish vacheries in the vicinity.

Scott

Scott is known as "The City Where the West Begins." In 1902, Gabby Anderson built a western-style saloon to serve as "an exclusive, all-men's bar and a meeting place for old folks." His reason for the saloon was because he believed "this is where the West begins." However, it is believed that the slogan began because Scott was where eastern train fare rates ended and western train rates began.

Scott is also known as the "Boudin Capital of the World". Two other towns had to relinquish their titles as Scott's claim is more substantial, with more boudin purveyors per-capita than any other place in the state and a couple of the more prominent boudin makers to boot.



208 E. St. Peter St.
Carencro, Louisiana
337.896.3241



105 Leonie Street
Lafayette, LA 70506
337-704-4444



WE KNOW YOU HAVE A CHOICE,
THANK YOU FOR CHOOSING THE HUT

The HUT Has Everything You Need:

Purses	Household Goods
Shoes	Clothing...
Toys	Including Special
Books	Occasion Dresses
Furniture	and Jewelry



Plus There's So Much More!


Sunday, October 11

Stops & Activities on the Route



Grand Coteau/Sunset - Long Route

Grand Coteau is home to the only miracle in the U.S. recognized by the Vatican. After passing through when heading North, we will head west to its neighboring town, Sunset. I-49 is generally considered the boundary between the two. Sunset is known as the washboard capital of the world and is home to many antique shops including the Sunset Antique Mall. The route will take you by the haunted bridge and Chretien Point Plantation. Then the long route will head south to Cankton to stop get a bloody mary at the Cankton Country Bar before heading south once more.



Vermilionville Post-Ride Party

At this point, it's hard to believe that Cycle Zydeco has come to a close. But we will give one last hurrah before it's all over. The ride ends where it started, at the Vermilionville Historic Village in Lafayette. Here you will be able to mingle with your fellow riders and the Cycle Zydeco team for the final party. The CZ bar will be set up at Beaver Park next door.

Sunday is also the date of the "Bal du Dimanche" Sunday dance at Vermilionville. The dance goes from 1:00-4:00 featuring music by ????. Admission is free with your Cycle Zydeco registration.



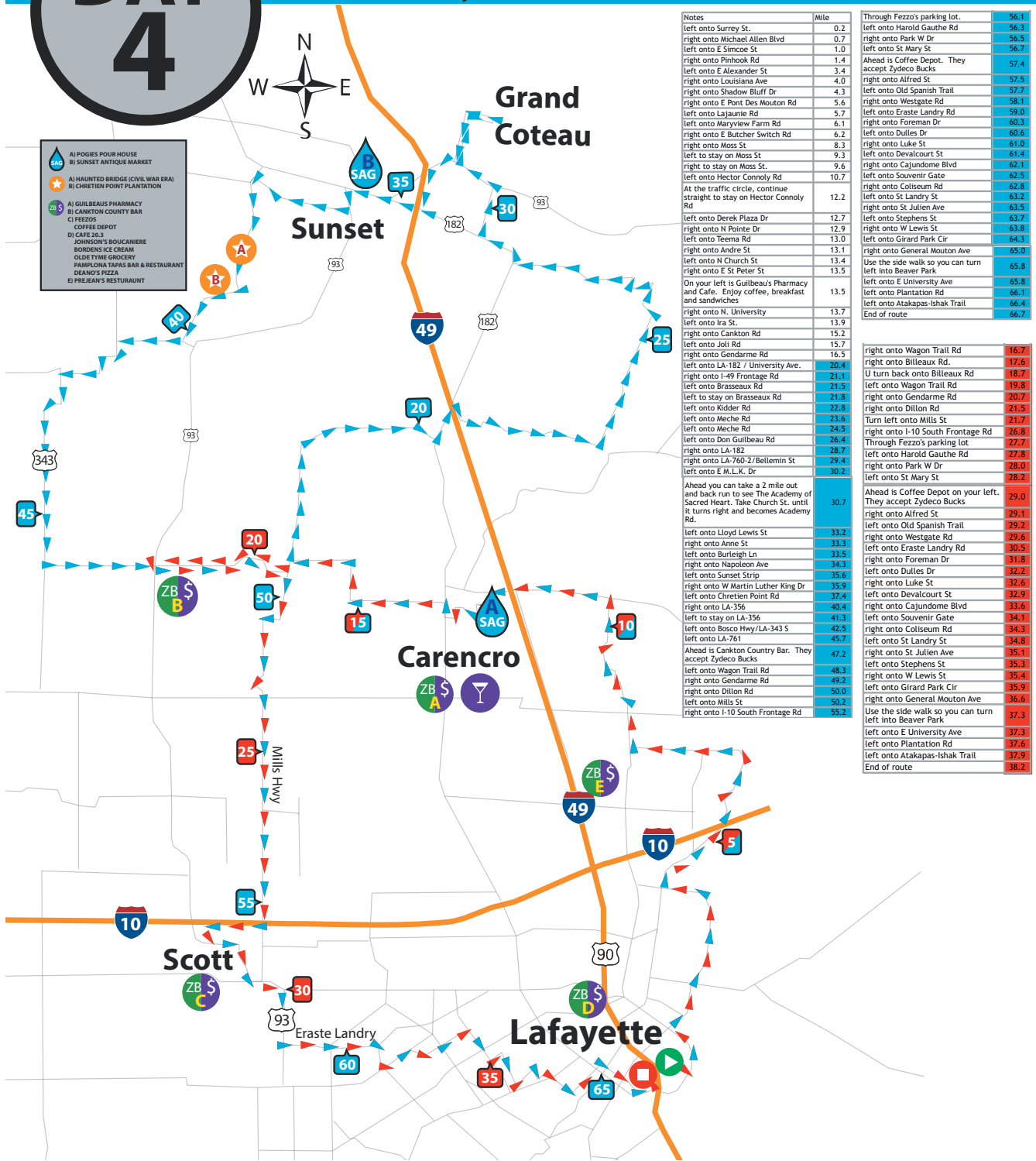
Lafayette-Carencro-Cankton-Scott

On the way to the Bal.

Sunday October 11th

DAY 4

- A) POGIES POUR HOUSE
- B) SUNSET ANTIQUE MARKET
- C) HAUNTED BRIDGE (CIVIL WAR ERA)
- D) CHRETIEN POINT PLANTATION
- E) GUILBEAU PHARMACY
- F) CANKTON COUNTY BAR
- G) FEZZOS COFFEE DEPOT
- H) JOHNSON'S BOUCANIERE
- I) BORDENS ICE CREAM
- J) OLDE TYME GROCERY
- K) PAMPLONA TAPAS BAR & RESTAURANT
- L) DEANO'S PIZZA
- M) PREJEAN'S RESTAURANT



Notes	Mile
left onto Surrey St.	0.2
right onto Michael Allen Blvd	0.7
right onto E Simcoe St	1.0
right onto Pinhook Rd	1.4
left onto E Alexander St	3.4
right onto Louisiana Ave	4.0
right onto Shadow Bluff Dr	4.3
right onto E Pont Des Mouton Rd	5.6
left onto Lajaunie Rd	5.7
left onto Maryview Farm Rd	6.1
right onto E Butcher Switch Rd	6.2
right onto Moss St	8.3
left to stay on Moss St	9.3
right to stay on Moss St	9.6
left onto Hector Connolly Rd	10.7
At the traffic circle, continue straight to stay on Hector Connolly Rd	12.2
left onto Derek Plaza Dr	12.7
right onto N Pointe Dr	12.9
left onto Teema Rd	13.0
right onto Andre St	13.1
left onto N Church St	13.4
right onto E St Peter St	13.5
On your left is Guilbeaus Pharmacy and Cafe. Enjoy coffee, breakfast and sandwiches	13.5
right onto N. University	13.7
left onto Ira St.	13.9
right onto Cankton Rd	15.2
left onto Joli Rd	15.7
right onto Gendarme Rd	16.5
left onto LA-182 / University Ave.	20.9
right onto I-49 Frontage Rd	21.1
left onto Brasseaux Rd	21.5
left to stay on Brasseaux Rd	21.8
left onto Kidder Rd	22.8
left onto Meche Rd	23.6
left onto Meche Rd	24.5
left onto Don Guilbeau Rd	26.4
right onto LA-182	28.7
right onto LA-760-2/Bellemin St	29.4
left onto E.M.L.K. Dr	30.2
Ahead you can take a 2 mile out and back run to see The Academy of Sacred Heart. Take Church St. until it turns right and becomes Academy Rd.	30.7
left onto Lloyd Lewis St	33.2
right onto Anne St	33.3
left onto Burleigh Ln	33.5
right onto Napoleon Ave	34.3
left onto Sunset Strip	35.6
right onto W Martin Luther King Dr	35.9
left onto Chretien Point Rd	37.4
right onto LA-356	40.4
left to stay on LA-356	41.3
left onto Bosco Hwy/ LA-343 S	42.5
left onto LA-761	45.7
Ahead is Cankton Country Bar. They accept Zydeco Bucks	47.2
left onto Wagon Trail Rd	48.3
right onto Gendarme Rd	49.2
right onto Dillon Rd	50.0
left onto Mills St	50.2
right onto I-10 South Frontage Rd	59.2
Through Fezzos parking lot.	56.1
left onto Harold Gauthe Rd	56.3
right onto Park W Dr	56.5
left onto St Mary St	56.7
Ahead is Coffee Depot. They accept Zydeco Bucks	57.4
right onto Alfred St	57.5
left onto Old Spanish Trail	57.7
right onto Westgate Rd	58.1
left onto Eraste Landry Rd	59.0
right onto Foreman Dr	60.3
left onto Dulles Dr	60.6
right onto Luke St	61.0
left onto Devalcourt St	61.4
right onto Cajundome Blvd	62.1
left onto Souvenir Gate	62.5
right onto Coliseum Rd	62.8
left onto St Landry St	63.2
right onto St Julien Ave	63.5
left onto Stephens St	63.7
right onto W Lewis St	63.8
left onto Girard Park Cir	64.3
right onto General Mouton Ave	65.0
Use the side walk so you can turn left into Beaver Park	65.8
left onto E University Ave	65.8
left onto Plantation Rd	66.1
left onto Atakapas-Ishak Trail	66.4
End of route	66.7
right onto Wagon Trail Rd	16.7
right onto Billeaux Rd.	17.6
U turn back onto Billeaux Rd	18.7
left onto Wagon Trail Rd	19.8
right onto Gendarme Rd	20.7
right onto Dillon Rd	21.5
Turn left onto Mills St	21.7
right onto I-10 South Frontage Rd	26.8
Through Fezzos parking lot	27.7
left onto Harold Gauthe Rd	27.8
right onto Park W Dr	28.0
left onto St Mary St	28.2
Ahead is Coffee Depot on your left. They accept Zydeco Bucks	29.0
right onto Alfred St	29.1
left onto Old Spanish Trail	29.2
right onto Westgate Rd	29.6
left onto Eraste Landry Rd	30.5
right onto Foreman Dr	31.8
right onto Dulles Dr	32.2
right onto Luke St	32.6
left onto Devalcourt St	32.9
right onto Cajundome Blvd	33.6
left onto Souvenir Gate	34.1
right onto Coliseum Rd	34.3
left onto St Landry St	34.8
right onto St Julien Ave	35.1
left onto Stephens St	35.3
right onto W Lewis St	35.4
left onto Girard Park Cir	35.9
right onto General Mouton Ave	36.6
Use the side walk so you can turn left into Beaver Park	37.3
left onto E University Ave	37.3
left onto Plantation Rd	37.6
left onto Atakapas-Ishak Trail	37.9
End of route	38.2

Sunday, October 11

Break Out Maps



Scott



Lafayette



Carencro







Allons 
By LafayetteTravel

Discover the food, music, culture & history
at the heart of Cajun & Créole country.

LafayetteTravel.com/Allons

**Thank You to all of our
ZYCLISTS for coming to
Eat, Dance, Drink, and Ride
for Cycle Zydeco 2020.**

**And Thank You to our
SPONSORS
who make all this possible!**

Atchafalaya Basin Landing & Swamp Tours
Bayou Teche Brewing & Cajun Saucer
Beaucoup Cajun Superette
Borden's Ice Cream
Breaux Bridge Office of Tourism
Buck & Johnny's
Café 20.3
Café Sydnie May
Cajun Food Tours
Cankton Country bar
Chez Jacqueline
City of City of Breaux Bridge
CLECO
Coffee Depot
Cuisine de Maman
Deano's Pizza & DeanO's South
Fezzo's Seafood, Steak & Oyster Bar
Geaux Run by Fleet Feet
Giles Subaru - PHOTO SPONSOR
Guilbeau's Thriftway Pharmacy
Johnson's Boucanière
Lafayette Convention and Visitors Commission
Kajun King

McGee's Swamp Tours
Olde Tyme Grocery
Pamplona Tapas Bar
Pat's Fisherman's Wharf
Pickle Juice
Pogie's Pour House
Prejean's Restaurant
Primal
Ridgeland Tourism
Schilling Distributing
St Martin Parish
The St. John Restaurant
Sunset Antique Market (The
Barns)
Sweet Lou-EE's
Tante Marie
The Chamber of Commerce of
Breaux Bridge
The Corn House
The Hut
Ton's Drive-In
United Vision Logistics
Zealous

**and Thank You to our
VOLUNTEERS
without whom
Cycle Zydeco would be Impossible!**



WAIT TILL YOU
SEE WHAT WE
HAVE INSTORE
FOR NEXT YEAR!

SIGN UP NOW!



www.CycleZydeco.org



LOUISIANA'S CAJUN & CREOLE
CYCLING FESTIVAL

THANK YOU
See you next year!