



CYCLE  
**ZYDECO**  
LOUISIANA'S CREOLE & CAJUN  
CYCLING FESTIVAL

2023

**NEW  
AWESOME  
LABEL**



**SAME  
AWESOME  
SAUCE**

• THE ORIGINAL •  
**LOUISIANA**  
BRAND  
**HOT SAUCE**

**PROUD SPONSOR OF CYCLE ZYDECO**



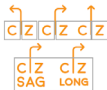
Photos courtesy of  
[LafayetteTravel.com](http://LafayetteTravel.com)



Lafayette Parish has a long and profound history of various cultures, starting with the indigenous Chitimacha, Atakapa-Ishak, Choctaw, and Opelousa who were some of the first to inhabit the area. African people were brought here with the first French colonizers as early as 1720. About 18,000 Acadian refugees settled in the area after being expelled from Canada in 1755 finding a home in the diverse francophone cultures. The intermingling between Indigenous, African, and European settlers formed the rich and varied cultures that make up Lafayette Parish today.

It has been two-hundred years since we were chartered by the Louisiana Legislature in 1823. Celebrate our food, music, culture and history with us throughout 2023.

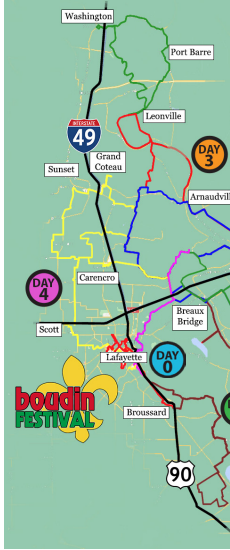
## ROAD MARKINGS



All of the C/Z road markings will be neon orange. There will be at least two marks before the turn and one at the turn. There will occasionally be signs along the route to mark to a turn.

## MAP LEGEND

	Longest Route
	Long Route
	Shortest Route
	Longest Route Mileage
	Long Route Mileage
	Shortest Route Mileage
	Look out for chickens!
	Support and Gear; Aid Stations
	Points of Interest
	Shuttle Points
	Restaurants
	Bars
	Zydeco Bucks Accepted



# TABLE OF CONTENTS

## GENERAL INFORMATION 6

Parking, Day Bags, Luggage, and Shuttles	6
Rider Safety & Support	7
Zydeco Bucks	9
Scavenger Hunt	9
Cycle Zydeco 2023 Merchandise	10

## DAY 0 Wednesday 12

Wildcat Brothers -Welcome Party	12
Un-supported Ride Route Map	13
Lafayette Sightseeing	14
Lafayette Map	15

## DAY 1 Thursday 18

Itinerary	18
Route Map	19
Broussard, New Iberia Maps	18
Broussard Map	20
St Martinville Map	20
Breaux Bridge Map	20
Breaux Bridge Map	22

## DAY 2 Friday 24

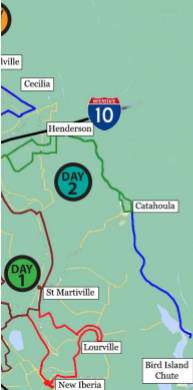
Itinerary	24
Route Map	25
Atchafalaya Basin Map	26

## DAY 3 Saturday 28

Itinerary	28
Route Map	29
Leonville Map	30
Washington Map	31
Arnaudville Map	33

## DAY 4 Sunday 34

Itinerary	34
-----------	----



# GENERAL INFORMATION

## PARKING

**Long Term Auto Parking** is available in Lafayette at Community Monday (2503 SE Evangeline Thwy, Lft) Be sure to have your parking pass clearly visible on your dashboard.

Our partner for **RV Parking** is Poche's RV Park in Breaux Bridge (1080 Sawmill Hwy, BrBr). A shuttle is provided to & from each day's start and end locations. RV's may also park at base camp as it moves from Lafayette to Breaux Bridge and Back.

Overnight **Bike Parking** in Lafayette (Weds Day 0) is at Wildcat Brothers Distillery (2601 SE Evangeline Thruway, Lft)

In Breaux Bridge, security will be provided for bikes parked overnight at St Bernard School (251 E Bridge St, BrBr)

## DAY BAGS

Days bags should be brought to the luggage trailer at base camp each morning, and will be available at base camp at the end of the day. Showers are available at the camp site at base camp.

## LUGGAGE TRAILERS

A luggage trailer will be provided at base camp each day to transport bags as camp moves and to secure them for use after the day's ride.



Cycle Zydeco-taking it to the next level with

# BackYard Sapphire®

Throughout this event, your glass & aluminium will be recycled by us!


Services & Products >

< Email us with any question!



## SHUTTLE SERVICES

Regular shuttle service is provided between Lafayette partner hotels, Poche's RV Park, Wildcat Distillery/Community Honda, St. Bernard School, and Breaux Bridge Micro-tel. Look for large numbered signs designating the pickup location.



## RIDER SAFETY PLEDGE

In case of emergency, **IMMEDIATELY** call 911, then call the CZ Support Team.

Wear helmet at ALL times while on your bike. **NO HELMET, NO RIDE.**

Please ride safely and follow all traffic signs and signals.

Please be courteous and respectful to other riders.

Please ride in single file when a car or truck is behind you.

Do **NOT** ride more than two abreast, in accordance with Louisiana Law.

Do **NOT** be a road hog. Yield to other riders trying to pass you.

Ride as far to the right as is practical, except when making a left turn, or when going straight at a right turn only lane.

Do **NOT** ride before daylight or after dusk without proper lighting.

If you have to stop for any reason, please get completely off of the road so you do not put other riders in danger.

Do **NOT** remove or eat any road kill. Yes, it now needs to be said.

Should you need assistance, please find a volunteer or call the support team.

*Know, follow, and respect the  
Cycle Zydeco Safety Pledge!*

**Stationary SAGs** (Support And Gear) generally have restrooms, water, and snacks.

**Rolling SAGs** have water and gear.

## RIDER SUPPORT CONTACT INFO

*Please save these numbers in your phone and keep your phone charged!*

### GENERAL INFORMATION

Scott Schilling 337-781-9416  
Trail Office 337.205.3336

### EMERGENCY SUPPORT & GEAR

Scott Schilling 337-781-9416  
Andre Angelle: 831-818-2856  
Roy Landry 337-298-1684

### SHUTTLES SERVICES

Mike Richard 337-278-5579

# Building the world we want to see.

## Transportation Recreation Alternatives In Louisiana (TRAIL)

TRAIL's mission is to help build and maintain the recreational facilities needed for people to be safe while enjoying outdoor activities. TRAIL acts as a catalyst between government, businesses and individuals to get these projects off the ground.



Our vision is a network of bike paths including the Atakapas-Ishak Trail which, if created, would consist of over 130 miles of multi-use paths that connect the communities you will travel to during Cycle Zydeco--and more. Imagine doing this ride and barely ever using road ways.

CYCLE ZYDECO 365!



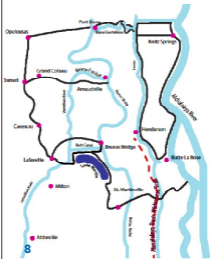
A few projects that TRAIL has been involved in include:

**Acadiana Park:** We purchased property and secured surface leases from individuals adjacent to park. Then we built over 4 miles of walking paths to add to the existing trail structures in place. This little known 165 acre park now hosts one of the longest trail systems in South Louisiana. Our largest running event, Cajun Country Run, takes place there and offers 5 different races from 5k to half marathon either on the road or trail.

**Eunice Walking Park:** Eunice had been a regular stop for Cycle Zydeco. The City asked us to help repair 2 bridge structures that were collapsing. We urged their public works department to remove the debris and kill the Nutrea Rats that were the culprit of the damage. Then we hired a contractor to lay new concrete foundation and approaches to the bridge. Then worked with the local Rotary Club to keep up with maintenance.

**Breaux Bridge Kayak Launch and Restroom:** You will be using this facility while in Breaux Bridge. The project was led by TECHÉ Project and we were one of 4 participating entities. TRAIL provided the match for one of the two grants to have the facility built.

**Johnston St. Bike Lane:** This was the first real project TRAIL was involved in. In 2004 the state was repaving Johnston St. We encouraged them to include a bike lane where possible making it safer for students who had to ride bikes the University and high school in the area.





## Zydeco Buck\$



Each full time participant will receive \$35 in "Zydeco Buck\$" and each Weekend Rider will receive \$20 in Zydeco Buck\$. You can use the Zydeco Buck\$ to pay all or part of your bill at any of the participating businesses.

## ??? Scavenger Hunt

The Ultimate Competition of Questions and Quests!

You can sign up at the Expo or find the Scavenger Hunt booth at the daily staging area.

Some clues will be obvious, some will be obscure, but all will lead you on an adventure.

Join your fellow riders to participate in the Cycle Zydeco Scavenger Hunt and compete daily to win prizes and glory.

We provide a wide range of prizes from extra drink tickets and gift certificates to Cycle Zydeco merchandise and gift packages from our sponsors.



## ZB\$

### Participating Businesses

\*LIVE MUSIC

#### •ARNAUVILLE (SAT)

Bayou Teche Brewerery (& Cajun Saucer Pizza)\*

BioBlitz @ Atelier de la Nature\*

#### •BREAUX BRIDGE (THURS, FRI, SAT)

Chez Jacqueline's

Café Sydnie Mae\*

Buck and Johnny's\*

Moo Cow Moo Ice Cream Parlor

Once Upon A Wing

Tante Marie's

#### •BROUSSARD (THURS)

Billeaud's Grocery

BJ's Poorboys & Plate Lunches

Prejean's

Ton's Drive In

#### •CARENCRO (SUN)

Cankton Country Bar

#### •HENDERSON (FRI)

McGee's Swamp Tours\*

#### •LAFAYETTE (WED, THUR, SAT, SUN)

Bon Temps Grill\* - Live Music weekdays 6-9pm, sat & sun 11am-2pm

Borden's Ice Cream Parlor

Café 20.3

Cajun Food Tours

Deano's Pizza

Olde Tyme Grocery (closed sunday)

Prejean's

#### •SCOTT (SUN)

Fezzo's Seafood, Steakhouse, & Oyster bar

#### •ST. MARTINVILLE (THURS)

Robert's Lounge

St John's Restaraunt

# 2023 CYCLE ZYDECO G

AT THE  
MERCH  
BOOTH  
EVERY  
DAY!



2023 Gator Cap



2023 Gator Gloves



2023 Gator Arm Warmers



2023 Gator Jersey



2023 Gator Bibs



Louisiana's Creole &  
Cycling Festival

# GEAR & SUPPLIES



2023 Poster



2023 Tshirt



2023 Sticker



& Cajun  
Festival



2023 Gator Shorts



2023 See ya later! Socks



# DAY 0

# Bienvenue!

## Check-In Expo at Wildcat Brothers Distillery

2601 SE Evangeline Thwy, Lafayette

12:00p - 7:00p

### WELCOME TO CYCLE ZYDECO!

- Rider Check-In, Packet Pick up  
*Put on your CZ wristband!*
- Pre-ordered bicycle rental pick up
- Shipped bicycle pick up
- Pre-ordered merchandise pick up
- Campsite opens for tent campers & shower trailers available for campers
- Overnight bicycle parking with security available on site
- Long-term auto parking available at Community Monday (2503 SE Evangeline Thwy)
- Short term parking is permitted along Frontage road

1:00p - 11:00p Shuttles run regularly between the Lafayette hotels, Poche's RV Campgrounds & Wildcat Brothers @ Gator Cove

12:00p - 10:00p The Bar is Open

A CZ Gift Card is provided in your registration packet

*Lunch is not provided. Lunch is on your own!*

### SCAVENGER HUNT

3:00p -5:00p Check In

Start Hunting! Register and pick up your clues for the Scavenger Hunt. Prizes are awarded daily!

5:00p - 6:00p PRIZES!



12

## Cycle Zydeco WELCOME PARTY

5:00p - 6:00p ZYDECO DANCE LESSONS!  
with Moriah Istre Hargrave

6:00p - 9:00p DINNER ON US!  
*Be sure to wear your CZ wristband!*

6:30p - 9:30p LIVE MUSIC  
**CHUBBY CARRIER  
& THE BAYOU SWAMP BAND**

10:00p LAST CALL



Mariah Istre Hargrave



Chubby Carrier



# LAFAYETTE - BROUSSARD - NEW IBERIA

## Wednesday, April 12

On Cycle Zydeco Day 0 (Wed, April 12) you will ride on your own. Roads are marked, but the ride is not supported. This is an out and back route that offers a variety of distance options where you can turn around at any one of numerous spots. From Gator Cove (Wildcat Brothers) to Parish Brewing is about 4 miles. Continue to the end of Bayou Tortue Rd makes it about 9 miles. University of LA Experimental Farm is 14 miles away from the start. Continuing to Hwy 182 Spanish Lake Truck Stop & Casino brings you to 16 miles. If you follow the whole route and loop around the airport the round trip total is about 43 miles.



Scan here for Day 0 cue sheet/GPS data

left onto U.S. 90	0.0
Frontage Rd W	0.0
right onto E West School Rd	0.3
left onto U.S. 90	0.3
Frontage Rd E	0.3
left onto N Southpark Rd	1.3
left to stay on N Southpark Rd	1.3
right onto Garber R.	
The poor road conditions will last for just over 1 mile.	1.5
right onto Sherwood Dr	3.5
Parish Brewing Co and it's tap room is on your left.	3.8
Next half mile is on a busy and narrow highway.	9.1
left onto LA-95 E.	
Busy road may you will exit it in 1/4 mile.	9.1
right onto Duchamp Rd	9.4
left onto Par Rd 121	10.7
left onto LA Hwy 93/Swende Hwy	11.8
right onto Par Rd 182.	
Entering the UL Experimental Farm	12.6
right onto Lady of the Lake Rd	13.9
left onto LA-182 S	15.8
right onto LA Hwy 88/Coteau Hwy	16.4
left onto Industrial Dr and continue straight onto W. Admiral Doyle Rd.	16.5
right onto Mangar Dr	17.8
right onto Ember Dr/Tower Dr	18.9
right onto Lasalle St	19.8
right onto Frontown Rd/Parish Rd 508	22.7
right onto Sandoz Rd	24.0
right onto LA Hwy 88/Coteau Rd.	24.7
left onto LA-182 N	26.9
right onto Lady of the Lake Rd	27.4
left onto Par Rd 182	29.1
left onto LA Hwy 93/Swende Hwy	30.6
right onto Par Rd 121	31.5
right onto Duchamp Rd	32.5
left onto LA-95 W	33.8

right onto S Aubrey-Clemme Rd which will become Bayou Tortue Rd.	34.1
Parish Brewing Co. is ahead after the turn.	35.1
left onto Garber Rd	39.7
left onto N Southpark Rd	40.7
right onto Frontage Rd. E	40.9
right onto E West School Rd	42.9
left onto Frontage Rd. W	42.9
End at Wildcat Distillery	42.7

X Cafe 20.3  
★ A) University of Louisiana Experimental Farm  
★ B) End of Bayou Tortue  
T Parish Brewing Brewery & Taproom



DAY  
0

# Bienvenue!

CHECK IN THEN CHECK OUT LAFAYETTE

Jump on a bus with Marie and experience **Cajun Food Tours** (ZB\$)

## DOWNTOWN LAFAYETTE

Be the reason "Y" and take a picture in **Parc Sans Souci's** monument to the city. Also check out the monuments remembering 9/11.

Chill at **Borden's Ice Cream Parlor** (ZB\$)

Shop at **Parish Ink** on Jefferson Street for creatively inspired local gear (the printer of this years CZ t-shirt). While downtown, take a walking tour of all the murals, which were mostly painted by internationally renowned artist, Robert Dafford. And

Grab a link of Boudin at **Johnson's Boucanière** (ZB\$), then stroll through St. John cemetery over to one of the oldest oak trees in the area.

## UNIVERSITY AREA

Enjoy world acclaimed poor boys at **Olde Tyme Grocery** (ZB\$) (hurry they are closed on Sundays).

**The Hilliard Art Museum** on the University of Louisiana's campus offers two stories of thought provoking contemporary art. While on campus, catch a gator sighting from the boardwalk at **Cypress Lake**, a managed wetland behind the student union.

## MIDTOWN

Stroll or ride through Moncus Park, Lafayette's newly created 100 acre central park. It is just down the road from **Dean-o's Pizza** (ZB\$)'s Bertrand location, so you can walk or ride off the meal.

After the park, you can visit past jersey artist **Tony Bernard's Studio & Gallery** next door in the South College Shopping Center.

## AIRPORT ADJACENT

Sit on the banks of the Vermilion River while you enjoy beer and boudin egg rolls at **Cafe 20.3** (ZB\$)

Visit **Vermilionville**, a 23-acre history museum and folklife park along the banks of the Bayou Vermilion that depicts the Acadian, Creole and Native American cultures from the time period 1765 - 1890. This historic village features guided tours, costumed artisans, live music, cooking school, dance lessons, boat tours, and a gift shop that will leave you overjoyed with history and culture.

## SURROUNDING AREA

Jump in the car and head North to Work up an appetite down the road at **Rustic Renegade** and get in a round of tomahawk throwing or just to peruse the weapon, coffees, and other collectibles then head up the road to **Prejean's** restaurant .

**Lafayette**  
LOUISIANA™

# DOWNTOWN LAFAYETTE

Wednesday, April 12

Downtown Lafayette has many things to check out including giant murals by Robert Dafford, Cypress Swamp, Oak Alley, and Fluer d Lis Fountain on UL's campus alone. Many Zydeco Buck participants can be found as well like, Deano's Pizza, Pamplona Tapas Bar, Olde Tyme Grocery, Bon Temps Grill, Cafe 20.3 and more!





*New Orleans Style Poor Boys*  
 218 West Saint Mary Boulevard  
 Lafayette, Louisiana 70506  
 337.235.8165



107 North Morgan  
 Broussard, Louisiana 70518  
 337.839.8300



*Laissez Les Bon Temps Roulez!*



**BOUDIN BALLS**







**Poche's RV Park to  
Wildcat Brothers Distillery**



Visit us at  
1103 Jefferson St  
Lafayette, LA  
337-235-9291

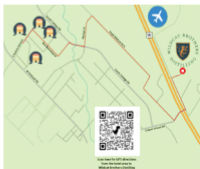
**BORDEN'S**  
ICE CREAM SHOPPE  
Est. 1948

Ice Cream, Hot Dogs, Frito Pies,  
Nachos, Coffee & More

**If It's Borden,  
It's Got To Be Good!**



305 Bertrand Dr, Lafayette, LA 70506  
2312 Kaliste Saloom Rd, Lafayette LA 70508



**Lafayette Hotels to  
Wildcat Brothers Distillery**

**DAY  
1**

**ils sont partis!** LAFAYETTE

**Destination: BREAUX BRIDGE**

St Bernard School - 251 E Bridge St

**7:00a - 10:00a** Shuttle service between Wildcat Brothers & designated Lafayette hotels

**8:00a - 10:00a** Late check-in, packet pick-up, bicycle rentals & shipped bicycles pick-up.

**7:00a - 9:30a** Luggage trailers will be staged at Wildcat Brothers. Please drop off any luggage & day bags you would like delivered to St Bernard School in Breaux Bridge during this time only.

**8:30a - 10:00a OPENING CEREMONIES**  
Pre-ride jam and invocation with Father Brown.

**10:00a: ALLONS ROULER - LET'S ROLL Y'ALL!**  
THIS IS THE ONLY MASS START FOR CYCLE ZYDECO AND IS ESCORTED BY POLICE THROUGH BROUSSARD. ALL RIDERS MUST LEAVE TOGETHER FROM WILDCAT DISTILLERY. DO NOT RIDE AHEAD OR TRY TO PASS THE ESCORT!

**BROUSSARD (~10:45a)**  
**ZBS** - Ton's Drive-In, BJ's Poorboys & Sandwiches, Billeaud's Meat & Grocery.

**NEW IBERIA (11:30a - 2:00p)**  
LONG ROUTE ONLY

**ST. MARTINVILLE (11:30 AM TO 2:00 PM)**  
**ZBS** - Robert's Lounge, Kajun King Restaraunt & St John Restaurant

**BREAUX BRIDGE**  
**ZBS** - Tante Marie, Cafe Sydnie Mae, Buck & Johnny's, Chez Jacqueline, Moo Cow Moo

**FESTIVITES AT ST BERNARD SCHOOL**  
**2:00p - until** Shower trucks, day bags, and luggage will be available for you at St. Bernard School.

**3:00p - 11:00p** Shuttle Services between St. Bernard School, Microtel, Poche's RV, & the Lafayette hotels.

**2:00p - 5:30p** The Bar is Open  
Bring your gift card included in rider packet!

**3:00p - 5:00p** Turn in your Scavenger Hunt.  
Awards before 6:00p

**3:00p - 6:00p CRAWFISH BOIL**

**6:00p - 9:00p LIVE MUSIC**  
**JAMIE BERGERON & THE KICKIN' CAJUNS**



Jamie Bergeron & The Kickin' Cajuns



**ROUTE SAG STATIONS**

**11:00a - 1:00p** UL Experimental Farm  
**12:00p - 2:00p** Shadows on the Teche  
(Long Route only)  
**11:30p - 3:00p** Evangeline Oak Tree  
with live music!



# E - BROUSSARD - NEW IBERIA - ST. MARTINVILLE - BREUX BRIDGE

## Thursday, April 13

**Main Route: 35 miles/ 56 km**  
**Long Route: 65 miles/ 105 km**

\*The Main & Long routes will travel together to Broussard and will separate after mile 16. The Long route will travel to New Iberia then meet the Main Route in St. Martinville.

\*4 miles before the ride finishes in Breux Bridge, you can take a 9 mile side trip to Lake Martin for a swamp tour. Distance includes a 1.5 mile paved road to the lake and a 5.5 mile gravel and dirt loop around the lake.



Scan here for long route  
Cue sheets or gps info



cue sheets or gps info

Today will be a mass start we will break everyone down into waves of 10 to 15 riders

right onto E Vermont school Rd	0.3	0.3
Left on U.S. 90 Frontage Rd E	0.3	0.1
continue onto W 2nd St	2.5	2.5
right onto N Morgan Ave	3.1	3.1
left onto E Main St	3.4	3.4
right onto Sweetland Ave	4.4	4.4
left onto Albertson Pkwy	4.6	4.6
left onto La Plume Rd	5.2	5.2
right onto Bayou Torber Rd	6.2	6.2
Next 1/8 mile is curv & bumpy road!	10.4	10.4
left onto LA-96 E	10.5	10.5
right onto Oak Springs Rd	10.8	10.8
left onto Fontaine Rd	12.1	12.1
left onto LA-92/Simede Hwy	13.1	13.1
right onto W J. Broussard Rd, avoiding LUL Experimental Farm	14.0	14.0
Experimental Farm water station and restrooms are open from 11a - 1:30p	15.0	15.0
left onto Lady of the Lake Rd	15.3	15.3
left onto LA-317/Main Hwy	16.2	16.2
*Right on LA-92/Comede Hwy	17.2	17.2
*The main & long routes cross split up at the next intersection -	17.2	17.2
left onto LA-347	18.2	
left onto E Bridge st	20.0	

right onto LA-347	18.2
right onto LA-80/Dagitt Rd	21.8
right onto LA-677	23.6
left onto N Tulson St	25.8
right onto N Borne St	26.1
left onto E Washington St	26.3
left onto Cooper St	26.5
right onto Charles St	26.6
left onto Lee St	27.1
left onto E Main St	27.2
Shadows on the Teche water station and restrooms. Opens 11:30a and closes 2p	27.8
right onto Bridge St	28.0
right onto Marie St	28.2
left onto City Park Cir	28.7
right to exit the New Iberia City Park	28.8
right onto Parkville Dr	28.8
left onto Ashton St	29.0
right onto Conaouille Rd	29.5
left onto Sugar Oaks Park LA-348	31.2
left onto LA-348	31.4
left onto N Main St, LA-96	32.7
right onto LA-241	35.1
left to play on LA-348	40.6
left onto LA-96 W	43.7

left onto S New Market St	20.2	47.2
Enjoy music under the Evangeliste Oak tree 11a-1p. Several lunch options around town and nearby	26.3	47.3
right onto Evangeline Blvd	26.5	47.5
right onto S Main St	26.4	47.4
right onto E Hamilton St	26.6	47.7
right onto W New Market St	26.7	47.6
left onto E Bridge St	26.8	47.9
left onto LA-347 St Roseville St	27.1	48.2
left onto Bridge St	27.9	55.1
right onto LA-317/Main Hwy	28.3	53.0
Ahead you can visit Lake Martin. It is 1.5 miles from Main Hwy to the lake and there is also a 5 mile gravel and dirt loop around the lake.	32.5	57.8
left onto Lake Martin Rd	32.3	59.5
left onto Lake Martin Rd	34.0	61.2
left on main Hwy, LA-31	35.7	63.0
right on E Bridge St, LA-316-1	38.4	65.7
left on N Bernard St	38.8	65.8
Wide ends at home Base	38.7	65.0

A) CAFE 20.3	A) CLIFTON CRENNER GRAVISTE
B) B'S POORBOYS	B) CHAMPANGES SWAMP TOURS
C) KAJUN KING	C) TECHE CENTER FOR ARTS
ST JOHN'S RESTAURANT, ROBERTS LOUNGE	
D) CAJUN MARKET DOMUTL, TAUNT MARIE	A) LUL EXPERIMENTAL FARM
BUCK & JOHNNY'S, CAFE SYOME MAE	B) SHADOWS ON THE TECHE
MOO COW MOO	C) ST. MARTINVILLE
	EVANGELINE OAK TREE





# Lounge

219 S Main Street  
St Martinville, LA 70582  
(337) 394-1117

**DAY  
1**



# Broussard

Originally named Côte Gelée (Frozen Hills) because of its hilly ridge area and the severe winter of 1784, Broussard, La., was founded in 1884. It was named after Valsin Broussard, a prominent local merchant, who formed the first vigilante committee when his own store was robbed. He was also a direct descendant of Joseph Gaurhept Broussard de Beau Soleil, one of the first 200 Acadians to arrive in Louisiana on February 27, 1765, aboard the Santo Domingo.

In 2012 Broussard proclaimed the title "Intergalactic Boudin Capital of Positive Infinity" after the Louisiana State Legislature designated Scott, LA as the "Boudin Capital of the World". The last day of the ride will bring you through Scott, LA where the Boudin Festival is taking place this weekend. You will have plenty of opportunities to judge numerous purveyors of boudin over the next few days.

# St Martinville

Nick named Petit Paris (Little Paris), St. Martinville was known as a cultural mecca with good hotels and a French theater, the Duchamp Opera House. It is the third oldest town in Louisiana and some of the attraction include tours of the **St. Martin Catholic Church**, the "**Evangeline Oak**" featured in Henry Wadsworth Longfellow's poem of the Acadian expulsion.

Next to the Oak tree is the **African American Museum** and the **Museum of Acadian Memorial**. In the museum you will find a 12' by 30' mural by Robert Dafford, depicting the arrival of the Acadians in Louisiana with a wall of 13,000 names taken from the original manifests of the boats. Entry is \$5 and museum is open 10:00 - 4:30. Enjoy live music and lunch under the Evangeline Oak.

# New Iberia

According to James Lee Burke (famous novel writer), New Iberia, the Queen of the Teche, has the most beautiful downtown in America. The CZ water station is located at the museum and office of the antebellum home, the Shadows on the Teche. Take time relax and visit the mansion and its gardens (tours of the home are not available in April).

New Iberia is the birth place of Georges Rodrigue, the Blue Dog painter and creator. As a side note: Tony Bernard who has designed a couple of Cycle Zydeco jerseys in the past, was a student of Georges Rodrigue. Iberia Parish was also the birth place for Governor Kathleen Blanco, the first and only women Governor of Louisiana.

## DON'T BOO-DAY EAT BOUDIN

*Billeaud's*  
MEAT & GROCERY

(337)837-8825  
111 East Main Street  
Broussard, LA 70518

[www.billeauds.com](http://www.billeauds.com)



**Breakfast, Lunch & Catering**  
Burgers, Plate Lunches, Chili, Malts & More  
Family owned & operated since 1963  
M-F 6A-2P, Sat 7A-2P

101 W Main St. Broussard LA 70518  
337.837.6684  
[www.tonsdrivein.com](http://www.tonsdrivein.com)  
[tonsdrivein@gmail.com](mailto:tonsdrivein@gmail.com)



With the distinctive designations of *Gateway to the Atchafalaya Basin, Home of Longfellow's Evangeline and the Crawfish Capital of the World*, you will experience something a little different from the rest of the world here in St. Martin Parish.

Artists | Antiques | Boutiques | Museums | Historic Downtowns | Cajun and Zydeco Music | World Famous Seafood Restaurants | Swamp Tours | Bird Watching | Boating | Fishing | Dino Park | B&BS | Cabins | Houseboats | Camping & RV Parks

CAJUNCOUNTRY.ORG



**DAY  
1**



## Welcome to Breaux Bridge

Ville de Pont-Breaux was founded in 1829 by Scholastique Picou Breaux. In 1799 Agricole Breaux built a footbridge across the Bayou Têche to ease the passage across for his family and neighbors. When traveling directions were given, residents would instruct people to "go to Breaux's bridge."

Breaux Bridge and crawfish have a long history. Restaurants here were the first to offer crawfish etoufee on their menu and is the place were crawfish etoufee was created. In 1959 the Louisiana House of Representatives designated Breaux Bridge as "La Capitale Mondiale de l'Écrevisse," the Crawfish Capital of the World. Breaux Bridge hosts the Breaux Bridge Crawfish Festival held on the first weekend in May.

Downtown host several antique, craft and art venues. Check out **Once Upon a Wing** and **Lovette Custom Leather** next to Tante Marie.

rolled Ice cream



107 N Main St. Breaux Bridge, LA



Breakfast • Lunch • Dinner

An advertisement for Tante Marie Restaurant. It features a large image of a crawfish festival float with a sign that says "BREAU BRIDGE CRAWFISH FESTIVAL". A QR code is in the top left corner. The Tante Marie logo is prominent, showing a red circle with a white cross and a bell, surrounded by the text "TANTE MARIE RESTAURANT • BAR • CAFE". To the right, the hours and live music schedule are listed. The phone number 337-442-6354 and the address 107 N. Main St. Breaux Bridge, LA 70517 are also provided.

**HOURS**  
 Mon.-Tues. 7am-2pm  
 Wed. - Thurs. 7am - 8pm  
 Fri. - Sat. 7am - 9pm  
 Sunday 7am - 4pm

**LIVE MUSIC**  
 Saturday Cajun 9am-11am-1pm  
 Sunday Live Music 11am - 3pm

337-442-6354  
 107 N. Main St.  
 Breaux Bridge, LA 70517

On-Line Menu & Music Schedule

[www.jamsandbiscuits.com](http://www.jamsandbiscuits.com)

# DAY 2

# Levee Lovin'!

**7:00a** - Complimentary Starbucks coffee at St Bernard School

**7:00a - 9:00a** Breakfast Bar Open for Mimosas, Poinsettias & Bloody Marys

**8:00a - 3:00p** - **SWAMP TOUR** at McGee's in Henderson

**10:30a - 1:30p** - **LIVE MUSIC HUNTER COURVILLE**

**2:00p** - Shuttles start running between the designated St Bernard School, Lafayette hotels, and Microtel Inn.

**2:00p - 10:00p** - Bar is open at St. Bernard School

**3:00p - 7:30p** - Weekend Rider Check-In at the Info desk at St. Bernard School in Breaux Bridge

**3:00p - 5:00p** Turn in your Scavenger Hunt. Awards before 6:00p

**6:00p - 9:00p**: **LIVE MUSIC** @ St Bernard School

**ROCKIN' DOPSIE JR & THE ZYDECO TWISTERS**

**11:00p** - Shuttle service ends for the day. Consider LYFT or UBER for late night service.

## BREAKFAST

**ZB\$** Tante Marie, Cafe Syndie Mae, Chez Jacqueline  
Non-ZB Option: Cajun Market Donuts

## LUNCH

**ZB\$** Food trucks at McGee's - Cafe 20.3, Red's Levee Bar in Catahoula (opening for us at 9a) with **LIVE MUSIC** from **FOREST HUVAL** (11a-1p) Pat's Fisherman's Wharf in Henderson

## DINNER

**ZB\$** Tante Marie Restaurant-Cafe-Bar, Cafe Syndie Mae's, Buck & Johnny's, Moo Cow Moo, Chez Jacqueline



Rockin' Dopsie Jr & The Zydeco Twisters



## ROUTE SAG STATIONS

**8:30a - 2:30p** McGee's Swamp Tours  
**9:00a - 2:00p** Red's Levee Bar  
**10:00a - 1:00p** Lake Fausse Point  
(Long Route)

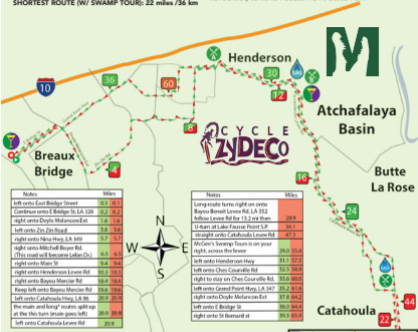


# HENDERSON - CATAHOULA - LAKE FAUSSE POINT

## Friday, April 14

**MAIN ROUTE:** 40 miles /64 km  
**LONG ROUTE:** 66 miles 106 km  
**SHORTEST ROUTE (W/ SWAMP TOUR):** 22 miles /36 km

*Long Route:* Continues south from Catahoula (Red's Levee Bar) to Lake Fausse Point State Park



Notes	Miles
left onto East Bridge Street	0.1 0.1
Continue onto E Bridge St, LA 328	0.2 0.2
right onto Doyle Melancon Ext	1.6 1.6
left onto Zin Zin Road	3.6 3.6
right onto Nina Hwy, LA 349	5.7 5.7
right onto Mitchell Boyer Rd. (This road will become Lelan Du)	6.5 6.5
right onto Main St	9.4 9.4
right onto Henderson Levee Rd	10.3 10.3
right onto Bayou Mercier Rd	18.4 18.4
Keep left onto Bayou Mercier Rd	19.6 19.6
left onto Catahoula Hwy, LA 96	20.9 20.9
the main and long* routes split up at the this turn (main goes left)	20.9 20.9
left onto Catahoula Levee Rd	20.9

Notes	Miles
Long route turns right on onto Bayou Benoit Levee Rd, LA 352 follow Levee Rd for 13.2 mi then	20.9
U-turn at Lake Fausse Point S.P.	36.1
straight onto Catahoula Levee Rd	47.3
McGee's Swamp Tours is on your right, across the levee	29.0 55.4
left onto Henderson Hwy	31.1 57.5
left onto Ches Courville Rd	32.5 58.9
right to stay on Ches Courville Rd.	33.6 60.0
left onto Grand Point Hwy, LA 347	35.2 61.6
right onto Doyle Melancon Ext	37.8 64.2
left onto E Bridge St	38.0 64.4
right onto St Bernard st	39.5 65.9



Scan here for long route  
 Cue sheets or gps info



Scan here for long route  
 Cue sheets or gps info

- A) CYCLE ZYDECO BAR
- B) MCGEES LANDING BAR
- A) PAT'S FISHERMAN WHARF
- B) ZYDECO FARMS
- C) RED'S LEVEE BAR
- A) MCGEES LANDING
- B) RED'S LEVEE BAR
- C) LAKE FAUSSE POINT





## Atchafalaya

On Day 2, explore America's largest wetland on your bike and by boat (Complementary tour from McGee's Swamp Tours and Adventures).

Lots of small narrow roads with varying traffic will bring you to the edge of the Atchafalaya River. If the mighty Mississippi was allowed to meander then 80% of its volume would swing to the Atchafalaya and you would be sitting on the banks of the 2nd largest river in North America.

If you want to do some gravel riding, you can jump atop the levees for outstanding views.



*Once a Crusader, Always a Crusader!*





## Atchafalaya Basin

Some facts about the Basin:

It is larger than the Florida Everglades

It's five times more productive than any other river basin in North America

About 65 species of reptiles and amphibians inhabit the Basin

Over 250 known species of birds fly in the Basin

Other species of animals found in the area include black bear, nutria, fox, muskrat, beaver, otter and raccoon

The Basin is home to the largest nesting concentration of bald eagles in the south central United States

There are more than 100 different species of fish and aquatic life in the basin

The Basin has an estimated average annual commercial harvest of nearly 22 million pounds of crawfish

The Basin contains the largest contiguous bottomland hardwood forest in North America and is the largest overflow alluvial hardwood swamp in the United States

**DAY  
2**



## Breaux Bridge



# DAY 3

# Louisiana Saturday Night

CECILIA

**6:00a** Shuttle services start between Hotels, Poche's (RV), and St Bernard School

**7:00a** Complimentary Starbucks coffee at St Bernard School

**7:00a - 9:00a** Breakfast Bar Open for Mimosas, Poinsettias & Bloody Marys

**6:30a - 9:00a** Weekend Rider Check-In at the Info Desk at St. Bernard School

**2:30p** Shuttles start running between Lafayette hotels, Poche's RV and Breaux Bridge

**2:00p - 9:30p** The CZ Bar is Open

**3:00p - 5:00p** Turn in your final Scavenger Hunt answers!  
**GRAND PRIZES** tonight before 6:00p

**3:30p - 9:30p** LIVE MUSIC from **AMIS DU TECHE** and **GENTILLY ZYDECO**

**11:00p** Shuttle Service ends for the day. Consider LYFT or UBER for late night service.

**BIOBLITZ**, Cecilia/Arnaudville  
1050 Andrew Gautreaux Rd

Event schedule:

- 6-8am Birds
- 8-10am Butterflies and other diurnal insects
- 10-12pm Amphibians, reptiles & fishes
- 12-2pm Crawfish Boil and other food
- 12-2pm Sweet Crude
- 2-4pm Plants and fungus
- 4-5pm Mammals
- 5-8pm Fire & music jam
- 8-10pm Bat walk and nocturnal insects

## BREAKFAST

**ZBS:** Tante Marie - Cajun Jam starts at 10am, Buck & Johnny's - Zydeco Breakfast starts at 8am, Café Syndie Mae, & Chez Jacqueline  
Non ZB option: Cajun Market Donuts

## LUNCH

**ZBS:** Bayou Teche Brewery & Cajun Saucer Stellar Pizza Arnaudville - Live surf music 4pm  
BioBlitz - Crawfish boil 12-2pm  
Non-ZB option: The Little Big Cup & Russell's Food Center in Arnaudville, Quinn's Tavern & Carolyn's Cafe in Cecilia, Green's Piggly Wiggly Store in Cecilia (boudin and plate lunches)

## DINNER

**ZBS:** Tante Marie, Buck & Johnny's, Café Syndie Mae, & Chez Jacqueline  
Non ZB option: Crazy 'Bout Crawfish, Jeux Biff's, Angelle's Burgers, many more.



Amis du Teche

Gentilly Zydeco

## POINTS OF INTEREST:

- \*Team VooDoo Crawfish Tours (marked detour)
- \*The Stephanie Plantation (Cecilia) off course
- \*Vincent Darby's Art Studio (Arnaudville)
- \*Tom's Fiddle & Bow (Arnaudville)
- \*Nunu's Art & Culture Collective (Arnaudville)
- \*Antique School House (Washington)



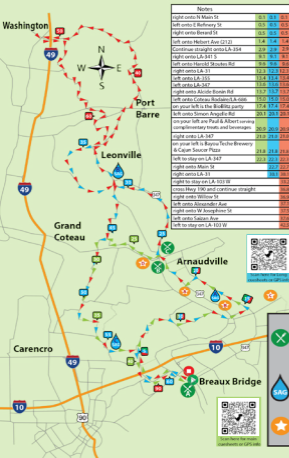
## ROUTE SAG STATIONS

- 8:30a - 10:45a** BioBlitz
- 9:00a - 12:30p** Bayou Teche Brewery
- 9:00a - 12:00p** Leonville (Lang Route)

# A - ARNAUDVILLE - GRAND COTEAU - LAFAYETTE

## Saturday, April 15

MAIN ROUTE: 40 miles / 64 km  
 LONG ROUTE: 62 miles / 100 km  
 XLong ROUTE: 92 miles / 148 km



Notes		
right onto N Main St	0.1	0.1
left onto E Refinery St	0.5	0.5
right onto Berard St	0.5	0.5
left onto Hebert Ave (212)	1.4	1.4
Continue straight onto LA-254	2.9	2.9
right onto LA-341 S	9.1	9.1
left onto Harold Stokes Rd	9.6	9.6
right onto LA-31	12.3	12.3
left onto LA-155	13.4	13.4
left onto LA-347	13.6	13.6
right onto Alcide Bonin Rd	13.7	13.7
left onto Coteau Rodière LA-688	15.0	15.0
on your left is the Bioblitz party	17.4	17.4
left onto Simon Anguille Rd	20.1	20.1
on your left are Paul & Albert serving complimentary treats and beverages	20.9	20.9
right onto LA-347	21.0	21.0
on your left is Bayou Teche Brewery & Cajun Souccr Pizza	21.8	21.8
left to stay on LA-347	22.3	22.3
right onto Main St	22.7	22.7
right onto LA-31	28.1	28.9
right to stay on LA-103 W	31.2	
cross Hwy 190 and continue straight	36.8	
right onto Willow St	36.9	
left onto Alexander Ave	37.3	
right onto W Josephine St	37.5	
left onto Saitan Ave	37.6	
left to stay on LA-103 W	42.3	

Notes		
veer right towards St Landry		48.0
Veterans Memorial Hwy		49.0
left onto N Main St		49.3
left onto E Hill St		49.3
left onto Church St		49.3
right onto LA-103 E		49.7
right onto LA-743		51.0
left to stay on LA-743		51.0
right onto LA-742		54.5
left onto Little Teche Rd		60.1
left onto Jermilas Rd (1-315)		64.1
right onto Church Rd		64.1
right onto LA-31	70.7	68.9
Continue onto LA-347	80.0	70.2
right onto Jules Lagrange Rd	81.2	71.4
left onto Jules Lagrange Rd	82.9	73.1
left onto Jules Lagrange Rd	84.0	74.1
right onto Hickory Rd	27.0	44.5
left onto Frost Rd	27.8	45.3
straight onto Meche Rd	28.3	45.8
right to stay on Meche Rd	31.2	48.7
left onto Kaddler Rd	32.2	49.7
right onto LA-1252	32.3	49.8
left onto O McLanahan Rd	33.3	50.6
left onto Calhoun Rd	33.2	51.2
right onto S Beau Bassin Rd	34.9	52.4
left onto Wilderness Trail	36.8	54.3
right onto N Wilderness Trail	36.9	54.4
Continue onto St Clair Rd	37.3	54.8
right onto LA-154	39.2	54.9
Continue onto Hebert Ave (212)	41.6	56.4
right onto Berard St	43.0	60.7
left onto W Besque St	44.5	62.0
left onto St Bernard St	44.7	62.2



- A) TANT MARIE, MOO COW MOO
- B) CAFE SYDNE MAE, CHEZ JACQUELINE
- C) BAYOU TECHE BREWING
- D) RUSSELLS FOOD CENTER
- A) BIOBLITZ PARTY
- B) LEONVILLE
- C) WILDERNESS TRAIL CAMPGROUND
- A) YELLOW HOUSE
- B) THE STEPHANIE PLANTATION
- C) VOODOO ADVENTURES
- D) NUNU'S ART & CULTURE COLLECTIVE

EAT FOOD • HAVE FUN



Cajun Food Tours

#1 Tour in Lafayette



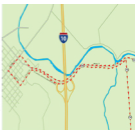
CAJUNFOODTOURS.COM



Breaux Bridge



Leonville



Washington



There's MORE where he came from...

I-10 EXIT 109  
minutes from Lafayette, LA



CAFÉS & RESTAURANTS | CAJUN & ZYDECO MUSIC JAMS, VENUES & FESTIVALS  
ANTIQUES & SHOPPING | BOUTIQUES | SALONS & SPAS | ARTISTS & ART GALLERIES  
BAYOU TECHE | CANOE & KAYAK RENTALS | BED & BREAKFASTS | CABINS | HOTELS  
SATURDAY MORNING ZYDECO BREAKFAST

*Enjoy innovative & traditional Zydeco and Cajun music, world-famous cuisine, and our rich history filled with interesting stories.*

BAYOU TECHE VISITORS CENTER | *"et on parle français"*  
314 East Bridge Street | Open Mon.-Fri. 8AM-4PM | 337.332.8500

[BREAUSTRIDGE.LA.NET](http://BREAUSTRIDGE.LA.NET)

The  
**CRAWFISH CAPITAL  
OF THE WORLD**

is proud to host  
**CYCLE ZYDECO 2023**

Join us for the  
**CRAWFISH  
FESTIVAL**  
May 5-7, 2023



THE LITTLE BIG CUP  
149 FUSELIER RD  
ARNAUDVILLE, LA



Breakfast Friday and Saturday 6:30a-10a  
Grab and Go Breakfast Bento Boxes also available!

LIVE Music Thursday and Friday Nights  
Indoor and Outdoor Dining (weather permitting)  
Reserve your Indoor Dining with your OpenTable app

#cafesydniemae

Zydeco Bucks Welcome!



140 E Bridge St. Breaux Bridge





# BIO BLITZ

ATELIER DE LA NATURE

with: SCIENCE, FOOD, EDUCATION

Saturday April 15, 2023  
1050 Andrew Gauthreaux Road



**DAY 3**

Russell's Grocery

The Little Big Cup

Bayou Teche

91

267

BAYOU TECHE BREWING

LA 31

CAJUN SAUCER

## Arnaudville

Throw down on the dance floor or throw down on the bowling alley, there are not enough hours in this day. Dancing at **Buck & Johnny's** world famous **Zydeco breakfast** (8am), and enjoy the weekly **Cajun Jam** at **Tante Marie** (10am).

The ride will travel North and the fun starts with with **Fête de la Nature - BioBlitz & Crawfish Fundraiser** in Cecilia (6a - 11p) then next stop is **Mr. Paul's yellow house** in Arnaudville and a key stop is always **Bayou Teche Brewing & Cajun Saucer Pizza** where you can chill at the brewery, do a tour and eat some great pizza! The brewery has something for all.

After Arnaudville, you will experience smooth, winding, low traffic roads as you cycle further North. You can easily make it a 52 mile day by cutting out the 10 mile loop on the Long route North of Leonville and enjoy a wonderful winding ride along Bayou Teche through fields of sugarcane growing all around you. However, if you need more miles, there is a wonderful 30 mile loop traveling North to Washington and Port Barre. This section is not marked nor supported. We use it for our century ride Bikes, Brews and Omelettes Two. The route is on our RideWithGPS Account.

**LA 31**

**CAJUN SAUCER**

**CRAFT BEER GARDEN**  
**PIZZA & TIKI COCKTAILS**

ARNAUDVILLE, LA

**Bayou Teche Brewing and Cajun Saucer** will delight your senses with authentic wood fired pizza and local beer made with love & dedication. Craft Beer, Premium Tiki Cocktails, Wine, Wood Fired Pizza, Fresh and Fat Friendly, Indoor & Outdoor Seating.

Located on the banks of Bayou Teche with 40+ craft beers and signature beers, the brewery will create lagers, beer garden, and pizza kitchen - offers seating, tents, and more a little "Cajun in style" on weekends with live music. Saturdays, Cajun Brunch, Family meetings, and Cajun Ice Cream offerings.

info@bayoutechebrewing.com  
BayouTecheBrewing.com • (337) 754-5122

DAY  
4

# Boudin Boogie!

CAREN

## Destination: LAFAYETTE

Cafe 20.3 on the Bayou - 1500 General Mouton

**6:30a - 9:00a** Shuttle services between hotels, Poche's and St Bernard School

**10:30a - 3:00p** **POST RIDE ACTIVITIES** at Cafe 20.3: Jambalaya! Shower truck, Cash bar, merchandise, and lost & found at TRAIL office: Rental bike & shipped bike return (on route - 413 Coolidge)

**10:00a - 4:00p:** Shuttle services between your hotels, Poche's RV, Boudin Festival, and Lafayette airport

**2:00p: COURSE IS CLOSED**  
All support teams are coming in. If you are out on the course and need a ride, please contact LYFT or UBER.

**3:00p:** We are wrapping up and all of our volunteers are going to either celebrate or rest.



Please spend your balance & RETURN YOUR GIFTCARDS to the merchandise table before you leave today.

### BREAKFAST

**ZB\$:** Tante Marie - Cajun Jam starts at 10am, Buck & Johnny's - Zydeco Breakfast starts at 8am, Café Sydnie Mae, Chez Jacqueline in Breaux Bridge  
Non-ZB option: Cajun Market Donuts, Hub City Diner

### ON ROUTE

**ZB\$:** Cankton Country Bar (for Bloody Marys!), Fezzo's in Scott (opens at 10AM on Sunday)  
Cafe 20.3 in Lafayette (open 7am till the end of festivities)

### BOUDIN FESTIVAL IN SCOTT!

Your Zydeco Buck\$ are good through Monday, April 17th. Feel free to visit locations you were not able to enjoy during the ride before you leave.

**Dance the afternoon away!** with these other local music options:

**Vermillionville** only a half mile from Cafe 20.3. Every Sunday is **Le Bal du Dimanche** (Sunday Dance) live music 1pm - 4pm.

Live music at **Scott Boudin Festival:**  
11am **Geno Delafosse**  
1:30 **Ryan Foret**  
4:00 **Lil Nate**



### ROUTE SAG STATIONS

**8:30a - 10:30a** Carencro  
**9:00a - 11:30p** Sunset Antique Mall (Long Route)  
**9:00a - 1:00p** Cankton Country Bar (Rolling SAG staging area only)  
**10:00 - 1:30p** Fezzo's

# CARECRO - SUNSET - GRAND COTEAU - CANKTON - SCOTT

## Sunday April 15th

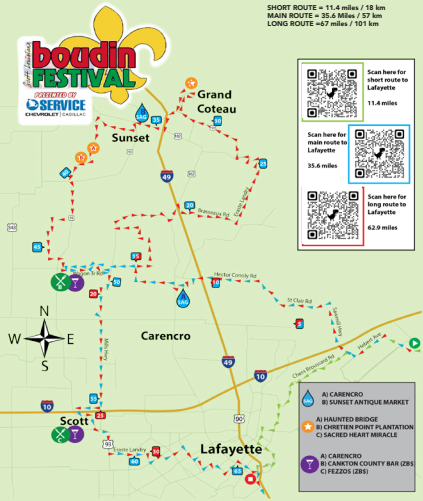
SHORT ROUTE = 11.4 miles / 18 km

MAIN ROUTE = 35.6 Miles / 57 km

LONG ROUTE = 67 miles / 101 km

# boudin FESTIVAL

SPONSORED BY  
**SERVICE**  
CHEVROLET | CADILLAC



Scan here for  
short route to  
Lafayette

11.4 miles

Scan here for  
main route to  
Lafayette



35.6 miles



Scan here for  
long route to  
Lafayette

62.9 miles

-  A) CARECRO
-  B) SUNSET ANTIQUE MARKET
-  A) HAUNTED BRIDGE
-  B) CHRETIEN POINT PLANTATION
-  C) SACRED HEART MIRACLE
-  A) CARECRO
-  B) CANKTON COUNTY BAR (ZBS)
-  C) FEZZOS (ZBS)

# CANKTON



## COUNTRY BAR

GREAT PLACE TO GET A BLOODY MARY!

196 BILLEAUX ROAD, CARENCRO

## ZEALOUS

ENERGY AND ENVIRONMENTAL SERVICES

# DAY 4

# Prejean's

209 N Morgan Ave Broussard, La 70518  
480 Northeast Evangeline Thwy  
Carencro, LA 70507



# COME FOR THE RUM. STAY FOR THE FUN.



## WILDCAT BROTHERS DISTILLING



VISIT OUR DISTILLERY &  
TASTING ROOM

Gator Cove  
2601 SE Evangeline THWY  
Lafayette, LA 70508  
(337) 703-3410

WILDCATBROTHERS.COM

Wildcat Brothers Distilling is Acadiana's first distiller of craft rum, perfecting the distilling traditions of spirit-making and use of only local sugar cane the way our Acadian ancestors did, right here in Lafayette, LA. Grab a glass, a bottle, and a friend to celebrate the rare and unique flavor of Southern Louisiana.



SCAN ME

Scan this code for our current hours, tastings, & tour schedule.

Private tours & tastings are available.

The Final day of Cycle Zydeco will not leave you wanting. The Ride will offer stops in Carencro, Cankton, Sunset, Scott, & Lafayette. Riders will travel North out of Breaux Bridge and through the old horse farm area of Lafayette with several operating farms still around. The riders will then travel through Carencro and for those on the main route directly to Cankton, the **Cankton Country Bar** offers refreshing beaucoup Bloody Marys.

The long route will travel North to Grand Coteau, home to the only miracle in the U.S. recognized by the Vatican. Riders head West to Sunset, the washboard capital of the world. The route will take you by the haunted bridge and **Chretien Point Plantation**. The long route will convene on Cankton Country Bar where you can meet up with your friends on the Main route and ride together to the city of Scott, the Boudin Capital of the world. **BOUDIN FESTIVAL IS HAPPENING!** There are several lunch options at this point. From Scott, you will head to **Cafe 20.3 on the Bayou** crossing through Lafayette. We will have a post-ride bowl of jambalaya waiting for you! We will close the course at 2:00 pm and all SAG teams will head in. We plan to pack up by 3:00 so all of our volunteers can enjoy the rest of the weekend.



Vodka. Seltzer.  
Real Juice.

A  
Cajun  
Tradition

**FEZZO'S**  
Seafood,  
Steakhouse  
and Oyster Bar

[www.fezzos.com](http://www.fezzos.com)



Crowley

Scott

Broussard

**Cycle Zydeco would not happen  
without the generous support, talent  
& dedication of our amazing  
VOLUNTEER CREW!**

# THANK YOU!

Darwin Alexander  
Deborah Amy  
Tim Bennett  
Marie Boudreaux  
Bibs Breaux  
Steve Breaux  
Beth Callais  
Herman Clause  
Carlena Clause  
Neal Cocco  
Mark Courville  
Stacey Courville  
Steve Craig  
Jeff Dayton  
Julie Dowell  
Rick Dowell  
Heba Elseginy  
Ahmed Elseginy  
Ray Feyen  
Carol Feyen

Mike French  
Rhonda French  
Bernard Geenen  
Nathalie Geenen  
Mary Hays  
Juanita Hollier  
Jill Hollier  
Melissa Hollier  
Ann Hollier  
Donovan Joseph  
Martha Joseph  
Sharon Kiddon  
Leroy Landry  
Roy Landry  
Dianna Cash Lennon  
Barbara McClees  
Jeannie Oubre  
Steve Oubre  
Ralph Page

Tina Palisi  
Dirk Palmer  
Jennifer Porter  
Hayle Rogers  
Carl Savoie  
Leah Savoie  
Tommilyn Siegerist  
Dennis Sullivan  
France Trepanier  
Sam Tritto  
Flossie Turner  
Jack Turner  
Patrick Turner  
Mandy Turner  
Denise Verret  
Suzanne Verret  
Dennis Vitrella  
Margaret Voorhies  
Ceresa Walker  
Bodil Weirsoe



**REGISTER NOW!**  
for



**LOUISIANA'S CREOLE & CAJUN  
CYCLING FESTIVAL**

**2024**

Your \$40 reservation today ensures you get the lowest price  
for 2024 registration fees paid by January 2024

**Did you know?**

**Cycle Zydeco 2025 falls during  
FESTIVAL INTERNATIONAL  
ETOUFFE FESTIVAL &  
SPANISH FESTIVAL**



# McGEE'S

Swamp Tours & Airboats

GET UP CLOSE AND  
PERSONAL WITH THE SWAMP!



LEARN  
MORE @



**BOOK A TOUR @**  
[mcgeesswamptours.com](http://mcgeesswamptours.com)  
or Call 337-228-2384

SWAMP TOURS  
AIRBOAT RIDES  
CANOE RENTALS



LOCATED ONLY 25 MINUTES  
FROM LAFAYETTE!

McGee's Swamp Tours  
1337 Henderson Levee Rd.  
Henderson, LA 70517